

**+NOTICE!!**

**These documents have been scanned!**

**Do not place un-scanned documents beneath this notice!**

**Do not remove this notice from this file!**

GPO Jacket No. 560-102  
Print Order 61540  
Rise Business Services, LLC  
Job=AZ15 7/29/2019



Box Number= AZ15187



Claim Begin-End: AMC315168-AMC315186

**1 Initial Receipt**



AZ15187-3 AMC314626-AMC325895

**NO  
DOCUMENTS  
FOUND**

NO DOCUMENTS FOUND  
NO DOCUMENTS FOUND

**NOTICE!!**

**These documents have been scanned!**

**Do not place un-scanned documents beneath this notice!**

**Do not remove this notice from this file!**

GPO Jacket No. 560-102  
Print Order 61540  
Rise Business Services, LLC  
Job=AZ15 7/29/2019




Box Number= AZ15187



Claim Begin-End: AMC315168-AMC315186

**2 Correspondence**



AZ15187-3

AMC314626-AMC325895

**SENDER: COMPLETE THIS SECTION**

Complete items 1, 2, and 3. Also complete item 4 if Restricted Delivery is desired. Print your name and address on the reverse so that we can return the card to you. Attach this card to the back of the mailpiece, or on the front if space permits.

Article Addressed to:

**RESOLUTION COPPER CO**  
**2525 E AZ BILTMORE CR #C-135**  
**PHOENIX, AZ 85016**  
**933(AB) AMC46919, AMC315168**


Article Number

(Transfer from service label)

7002 0860 0005 5121 54

**COMPLETE THIS SECTION ON DELIVERY**

A. Signature


 Agent Addressee

B. Received by (Printed Name)

C. Date of Delivery

D. Is delivery address different from item 1?  YesIf YES, enter delivery address below:  No

MAR 20 2006

3. Service Type

 Certified Mail Express Mail Registered Return Receipt for Merchandise Insured Mail C.O.D.

4. Restricted Delivery? (Extra Fee)

 Yes



# United States Department of the Interior

BUREAU OF LAND MANAGEMENT  
Arizona State Office  
One North Central Avenue, Suite 800  
Phoenix, AZ 85004-4427  
www.az.blm.gov



In Reply Refer To:  
3800 (AZ-933) AB  
AMC46919  
AMC315168

March 16, 2006

CERTIFIED MAIL - RETURN RECEIPT REQUESTED

## DECISION

RESOLUTION COPPER CO : This decision affects those claims shown  
2525 E AZ BILTMORE CR #C-135 : in the block below:  
PHOENIX, AZ 85016 :

---

AMC46920 - 46924, 47104, 47109, 47119, 315169  
DACITE #2 - #6; KAY NO 139, 144, 154, 153

---

## MINING CLAIMS DECLARED FORFEITED

The mining claims listed above have been declared forfeited for failure to file the required maintenance fee payment or small miner's maintenance fee waiver (waiver).

Claimants are required to pay an annual non-refundable maintenance fee of \$125, or submit a waiver, on or before September 1 of each year. These requirements were established by 30 U.S.C. 28-f-k, as amended, and 43 Code of Federal Regulations (CFR) 3834 and 3835.

Our records do not show receipt of a maintenance fee payment, or waiver received on or before September 1, 2005, for the 2006 assessment year, for the claims listed above. Therefore, the claims are forfeited.

You are required to reclaim all areas disturbed by your activities on lands encompassed by your mining claim(s) and/or site(s). After you complete the reclamation, you must notify the authorized officer of the appropriate surface managing agency so that the authorized officer may conduct a final site inspection and determine whether you may be released from liability.

If you fail to reclaim the land to the satisfaction of the authorized officer, the surface management agency may cite you for noncompliance under its surface management regulations.

For land administered by the Bureau of Land Management (BLM), if you fail to reclaim the land to the satisfaction of the authorized officer as required in 43 CFR Subpart 3809, BLM will issue an order of noncompliance under 43 CFR 3809.601(a). If you fail to comply with the noncompliance order, BLM may take further action under 43 CFR 3809.604. Failure to conduct reclamation is a prohibited act that may subject you to criminal penalties. See 43 CFR 3809.605(h) and 43 CFR 3809.700.

This decision may be appealed to the Interior Board of Land Appeals, Office of the Secretary, in accordance with the regulations contained in 43 CFR, Part 4 and the enclosed Form 1842-1. If an appeal is taken, your notice of appeal must be filed in this office (at the above address) within 30 days from receipt of this decision. The appellant has the burden of showing that the decision appealed from is in error.

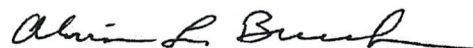
If you wish to file a petition pursuant to regulation 43 CFR 4.21 (58 FR 4939, January 19, 1993) for a stay of the effectiveness of this decision during the time that your appeal is being reviewed by the Board, the petition for a stay must accompany your notice of appeal. A petition for a stay is required to show sufficient justification based on the standards listed below. Copies of the notice of appeal and petition for a stay **must** also be submitted to each party named in this decision and to the Interior Board of Land Appeals and to the appropriate Office of the Solicitor (see 43 CFR 4.413) at the same time the original documents are filed with this office. If you request a stay, you have the burden of proof to demonstrate that a stay should be granted.

#### Standards for Obtaining a Stay

Except as otherwise provided by law or other pertinent regulation, a petition for a stay of a decision pending appeal shall show sufficient justification based on the following standards:

- (1) The relative harm to the parties if the stay is granted or denied,
- (2) The likelihood of the appellant's success on the merits,
- (3) The likelihood of immediate and irreparable harm if the stay is not granted, and
- (4) Whether the public interest favors granting the stay.

Please include your AMC serial number(s) on all correspondence. If additional information is required, please call Amy Bunda at 602-417-9334.



Alvin L. Burch  
Group Administrator,  
Renewable Resources and Minerals Group

Enclosure  
Appeal Form 1842-1

**NOTICE!!**

**These documents have been scanned!**

**Do not place un-scanned documents beneath this notice!**

**Do not remove this notice from this file!**

GPO Jacket No. 560-102  
Print Order 61540  
Rise Business Services, LLC  
Job=AZ15 7/29/2019



Box Number= AZ15187



Claim Begin-End: AMC315168-AMC315186

**3 Transfers**



AZ15187-3

AMC314626-AMC325895

Amc 362903  
312984  
357097  
315168  
46919  
45684  
316548

WHEN RECORDED, RETURN TO:  
Cornerstone Lands/DLM/LLC  
Daniel L. Mead  
13592 North Wide View Drive  
Tucson, Arizona 85737

Exempt per A.R.S. § 11-1134.A.6

**QUITCLAIM MINING DEED**

RECEIVED  
B.L.M. AZ ST  
2004 DEC -6  
PHOENIX, A

**GRANTOR:**

**RESOLUTION COPPER COMPANY, a  
Delaware Corporation**

By: *B.D. Hegner*  
Name: Bruno Hegner  
Its: VP-GM

**ENTERED IN COMPUTER**

*mtf*



STATE OF Arizona )  
 ) ss.  
County of Maricopa )

December

On this, the 3<sup>RD</sup> day of ~~August~~, 2004, before me, the undersigned Notary Public, personally appeared Bruno Hegner, the Chief Operating Officer of **RESOLUTION COPPER COMPANY**, a Delaware Corporation, known to me to be the person whose name is subscribed to the foregoing instrument and acknowledged that he/she executed the same on behalf of the limited partnership for the purposes therein contained.

IN WITNESS WHEREOF, I hereunto set my hand and official seal.

Jacee Jo Stewart  
Notary Public

My Commission Expires:  
12 10 05

RECEIVED  
9.L.M. AZ STATE OFFICE  
2004 DEC -6 A 11:38  
PHOENIX, ARIZONA

ENTERED IN COMPUTER

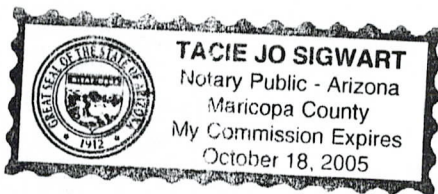
**When recorded return to:**

Daniel L. Mead  
13592 North Wide View Drive  
Tucson, Arizona 85737

UNITED STATES DEPARTMENT OF INTERIOR  
BUREAU OF LAND MANAGEMENT  
RECORDS SECTION  
222 NORTH CENTRAL AVENUE  
PHOENIX, ARIZONA 85016

Re: **CLAIMS FROM RESOLUTION COPPER COMPANY TO  
RESOLUTION COPPER MINING LLC.**

Subscribed and sworn to before me this 5<sup>th</sup> day of December, 2004.



*Tacie Jo Sigwart*  
Notary Public

ENTERED IN COMPUTER

MH

Exhibit A

Name of Claim	Book of Records	Page	G&SRB&M Section	Township	Range	AMC	
Olga 1	2004	86442	NW 1/4 Section 28	1S	13E ✓	362903	1
Olga 2	2004	86443	NW 1/4 Section 28	1S	13E ✓	362904	2
Olga 3	2004	86444	NE 1/4 Section 29	1S	13E ✓	362905	3
Olga 4	2004	86445	NE 1/4 Section 29	1S	13E ✓	362906	4
Olga 5	2004	86446	SW 1/4 Section 27	1S	13E ✓	362907	5
Olga 6	2004	86447	SW 1/4 Section 27	1S	13E ✓	362908	6
Kay 1	1732	129-130	SW 1/4 SE 1/4 Section 21	1S	13E ✓	312984	7
Kay 2	1732	131-132	SW 1/4 SE 1/4 Section 21	1S	13E ✓	312985	8
Kay 3	1732	133-134	SW 1/4 SE 1/4 Section 21	1S	13E ✓	312986	9
Kay 5	1732	137-138	NE 1/4 Section 34	1S	13E ✓	312988	10
Kay 6	1732	139-140	NW 1/4 Section 22	1S	13E ✓	312989	11
Kay 7	1732	141-142	NE 1/4 Section 34	1S	13E ✓	312990	12
Kay 8	1732	143-144	NW 1/4 Section 22	1S	13E ✓	312991	13
Kay 9	1732	145-146	NE 1/4 Section 34	1S	13E ✓	312992	14
Kay 10	1762	147-148	NW 1/4 Section 22	1S	13E ✓	312993	15
Kay 11	1732	149-150	NE 1/4 SE 1/4 Section 21	1S	13E ✓	312994	16
Kay 12	1732	151-152	NW 1/4 SW 1/4 Section 22	1S	13E ✓	312995	17
Kay 13	1732	153-154	SE 1/4 Section 34	1S	13E ✓	312996	18
Kay 14	1732	155-156	SW 1/4 Section 22	1S	13E ✓	312997	19
Kay 15A	2003	4012	SE 1/4 Section 34	1S	13E ✓	357097	20

362903

Olga 7	2004	86448	NW 1/4 Section 34	1S	13E	362909	47
Kay 140A	2003	4013	SE 1/4 Section 20	1S	13E ✓	357098	48
Kay 141	1732	215-216	SE 1/4 Section 20	1S	13E ✓	313027	49
Kay 142	1732	217-218	SE 1/4 Section 20	1S	13E ✓	313028	50
Kay 143	1732	219-220	SE 1/4 Section 20	1S	13E ✓	313029	51
Olga 8	2004	86449	NW 1/4 Section 34	1S	13E	362910	52
Kay 145	1732	221-222	SE 1/4 Section 20	1S	13E ✓	313030	53
Kay 146	1732	223-224	SE 1/4 Section 20	1S	13E ✓	313031	54
Kay 147	1732	225-226	SE 1/4 Section 20	1S	13E ✓	313032	55
Kay 148	1732	227-228	SE 1/4 Section 20	1S	13E ✓	313033	56
Kay 149	1732	229-230	SE 1/4 Section 20	1S	13E ✓	313034	57
Kay 150	1732	231-232	SE 1/4 Section 20	1S	13E ✓	313035	58
Kay 151	1753	767-768	NE 1/4 Section 29	1S	13E ✓	315168	59

FFICE

ENTERED IN COMPUTER

59  
MC

Exhibit A

Name of Claim	Book of Records	Page	G&SRB&M Section	Township	Range	AMC	
Kay 152	604	874	NW 1/4 Section 28	1S	13E	47117	60
Olga 9	2004	86450	NE 1/4 Section 34	1S	13E	362911	61
Olga 10	2004	86451	NE 1/4 Section 34	1S	13E	362912	62
LD No. 1 Amended	711	870	NE 1/4 Section 23	1S	13E	47272	63
LD No. 2 Amended	693	556	NE 1/4 SE 1/4 Section 23	1S	13E	47273	64
LD No. 3 Amended	688	870	SE 1/4 Section 23	1S	13E	47274	65
LD No. 4 Amended	693	558	NE 1/4 Section 26	1S	13E	47275	66
LD No. 5 Amended	693	559	NE 1/4 SE 1/4 Section 26	1S	13E	47276	67
LD No. 6 Amended	693	560	SE 1/4 Section 26	1S	13E	47277	68
LD No. 7 Amended	693	561	NE 1/4 Section 35	1S	13E	47278	69
LD No. 8 Amended	693	562	NE 1/4 Section 35	1S	13E	47279	70
LD No. 9 Amended	716	365	NE 1/4 Section 23	1S	13E	47280	71
Margaret 69	559	854	NE 1/4 NW1/4 Section 22	1S	13E	45754	72
Margaret 69 East	568	276	NE 1/4 NW1/4 Section 22	1S	13E	45755	73
Margaret 133	559	860	SW 1/4 section 14	1S	13E	45820	74
Margaret 135	559	862	SW 1/4 section 14	1S	13E	45823	75
Margaret 137	559	864	NW 1/4 Section 23	1S	13E	45826	76
Margaret 138 Amended	574	588	NE 1/4 Section 22	1S	13E	45827	77
Margaret 139	559	866	NW 1/4 Section 23	1S	13E	45828	78
Margaret 140 Amended	574	589	NE 1/4 Section 22	1S	13E	45829	79

Margaret 228	564	536	NE 1/4 NW 1/4 Section 23	1S	13E	45912	106
Margaret 229	564	537	NE 1/4 NW 1/4 Section 23	1S	13E	45913	107
Margaret 230	564	538	SW 1/4 SE 1/4 Section 23	1S	13E	45914	108
Margaret 231	564	539	SW 1/4 SE 1/4 Section 23	1S	13E	45915	109
Margaret 233	559	894	SW 1/4 SE 1/4 Section 22	1S	13E	45916	110
Margaret 234	559	895	SW 1/4 Section 22	1S	13E	45917	111
Margaret 234 West	568	287	SW 1/4 Section 22	1S	13E	45918	112
Margaret 235	560	729	SW 1/4 SE 1/4 Section 22	1S	13E	45919	113
Margaret 236 Amended	574	604	SW 1/4 Section 22	1S	13E	45920	114
Margaret 237	560	731	SW 1/4 SE 1/4 Section 22	1S	13E	45921	115
Margaret 238	560	732	SW 1/4 Section 22	1S	13E	45922	116
Margaret 239	560	733	NE 1/4 NW 1/4 Section 27	1S	13E	45923	117
Margaret 240	560	734	NW 1/4 Section 27	1S	13E	45924	118

ENTERED IN COMPUTER

59  
TMC

Exhibit A

Name of Claim	Book of Records	Page	G&SRB&M Section	Township	Range	AMC
Margaret 241	560	735	NE 1/4 NW 1/4 Section27	1S	13E ✓	45925 119
Margaret 242 Amended	574	605	NW 1/4 Section 27	1S	13E ✓	45926 120
Margaret 243	560	737	NE 1/4 NW 1/4 Section27	1S	13E ✓	45927 121
Margaret 244 Amended	574	606	NW 1/4 Section 27	1S	13E ✓	45928 122
Margaret 245	560	739	NE 1/4 NW 1/4 Section27	1S	13E ✓	45929 123
Margaret 246	560	740	NW 1/4 Section 27	1S	13E ✓	45930 124
Margaret 247	559	896	SW 1/4 Section 23	1S	13E ✓	45931 125
Margaret 248 Amended	574	607	SE 1/4 Section 22	1S	13E ✓	45932 126
Margaret 249	561	578	SW 1/4 Section 23	1S	13E ✓	45933 127
Margaret 250	561	579	SE 1/4 Section 22	1S	13E ✓	45934 128
Margaret 251	561	580	SW 1/4 Section 23	1S	13E ✓	45935 129
Margaret 252	561	581	SE 1/4 Section 22	1S	13E ✓	45936 130
Margaret 253	561	582	NW 1/4 Section 26	1S	13E ✓	45937 131
Margaret 254	561	583	NE 1/4 Section 27	1S	13E ✓	45938 132
Margaret 255	561	584	NW 1/4 Section 26	1S	13E ✓	45939 133
Margaret 256	561	585	NE 1/4 Section 27	1S	13E ✓	45940 134
Margaret 257	561	586	NW 1/4 Section 26	1S	13E ✓	45941 135
Margaret 258	561	587	NE 1/4 Section 27	1S	13E ✓	45942 136
Margaret 259	561	588	NW 1/4 Section 26	1S	13E ✓	45943 137
Margaret 260	561	589	NE 1/4 Section 27	1S	13E ✓	45944 138

Margaret 287	564	540	SW 1/4 SE 1/4 Section 23	1S	13E ✓	45971 165
Margaret 305	565	739	NE 1/4 NW 1/4 Section 35	1S	13E ✓	45985 166
Margaret 306	565	740	NW 1/4 Section 35	1S	13E ✓	45986 167
Margaret 307	565	741	NE 1/4 NW 1/4 Section 35	1S	13E ✓	45987 168
Margaret 308	565	742	NW 1/4 Section 35	1S	13E ✓	45988 169
Margaret 309	565	743	NE 1/4 NW 1/4 Section 35	1S	13E ✓	45989 170
Margaret 310	565	744	NW 1/4 Section 35	1S	13E ✓	45990 171
Margaret 311	565	745	NE 1/4 NW 1/4 Section 35		13E ✓	45991 172
Margaret 312	565	746	NW 1/4 Section 35	1S	13E ✓	45992 173
Margaret 313	565	747	SE 1/4 Section 27	1S	13E ✓	45993 174
Margaret 314	565	748	SW 1/4 SE 1/4 Section 27	1S	13E ✓	45994 175
Margaret 315	565	749	NE 1/4 Section 34	1S	13E ✓	45995 176
Margaret 316	565	750	NE 1/4 NW 1/4 Section 34	1S	13E ✓	45996 177

ENTERED IN CO'PUTER

59  
mc

Exhibit A

Name of Claim	Book of Records	Page	G&SRB&M Section	Township	Range	AMC
Margaret 317	565	751	NE 1/4 Section 34	1S	13E ✓	45997 178
Margaret 318	565	752	NE 1/4 NW 1/4 Section 34	1S	13E ✓	45998 179
Margaret 319	565	753	NE 1/4 Section 34	1S	13E ✓	45999 180
Margaret 320	565	754	NE 1/4 NW 1/4 Section 34	1S	13E ✓	46000 181
Margaret 321	567	546	SW 1/4 Section 27	1S	13E ✓	46001 182
Margaret 322	567	547	NW 1/4 Section 34	1S	13E ✓	46002 183
Margaret 323	567	548	NW 1/4 Section 34	1S	13E ✓	46003 184
Margaret 324	567	549	NW 1/4 Section 34	1S	13E ✓	46004 185
Margaret 325	565	755	SW 1/4 Section 22	1S	13E ✓	46005 186
Margaret 327	565	757	SW 1/4 Section 22	1S	13E ✓	46007 187
Margaret 328	565	758	SE 1/4 Section 34	1S	13E ✓	46008 188
Margaret 331 Amended	614	329	SW 1/4 Section 22	1S	13E ✓	46011 189
Margaret 332 Amended	583	778	NE 1/4 Section 28	1S	13E ✓	46012 190
Margaret 333	572	916	NW 1/4 Section 27	1S	13E ✓	46013 191
Margaret 334	572	917	NE 1/4 Section 28	1S	13E ✓	46014 192
Margaret 335 Amended	583	787	NE 1/4 Section 28	1S	13E ✓	46015 193
Margaret 336	572	919	NE 1/4 NW 1/4 Section 28	1S	13E ✓	46016 194
Rook No. 1	1771	262	NE 1/4 Section 23	1S	13E ✓	316548 195
Rook No. 2	1771	263	NE 1/4 SE 1/4 Section 23	1S	13E ✓	316549 196
Rook No. 3	1771	264	SE 1/4 Section 23	1S	13E ✓	316550 197

45684  
316548

ENTERED IN COMPUTER

24  
DMC

**United States Department of the Interior**  
**Bureau of Land Management**  
 BUSINESS & SUPPORT SVCS DIV  
 222 N CENTRAL AVE  
 PHOENIX, AZ 85004 -2203  
 Phone: (602) 417-9200

Receipt	
No:	994551

<b>Transaction #:</b> 1029897
<b>Date of Transaction:</b> 12/06/2004
<b>CUSTOMER:</b> RESOLUTION COPPER MINING LLC 2525 E ARIZONA BILMORE CIR STE C-135 85016

LINE #	QTY	DESCRIPTION	REMARKS	UNIT PRICE	TOTAL
1	1.00	LOCATABLE MINERALS / MINING CLAIMS-NOT NEW-UNADJUD, ONE AUTH NO. ONLY / MINING CLAIM MONEY RECEIVED (455) CASES: AMC362903/\$1005.00	TRF/201	- n/a -	1005.00
<b>TOTAL:</b>					<b>\$1,005.00</b>

PAYMENT INFORMATION					
1	<b>AMOUNT:</b>	\$1,005.00	<b>POSTMARKED:</b>	N/A	
	<b>TYPE:</b>	CHECK	<b>RECEIVED:</b>	12/06/2004	
	<b>CHECK NO:</b>	00002515			
	<b>NAME:</b>	RESOLUTION COPPER MINING LLC 2525 E ARIZONA BILMORE CIR STE C-135 85016			

REMARKS

This receipt was generated by the automated BLM Collections and Billing System and is a paper representation of a portion of the official electronic record contained therein.

**PLEASE NOTE:**

**Original document (24 Pgs.)  
is in the first lead file number  
listed which is AMC60069**

August 19, 2004

United States Department of Interior  
Bureau of Land Management  
Records Section  
222 North Central Avenue  
Phoenix, Arizona 85011

60069  
356180  
355529  
359395  
355456  
347702  
348024  
356884

AMC 361010  
356933

AMC 45684  
46919  
312984  
315168  
316548  
362903

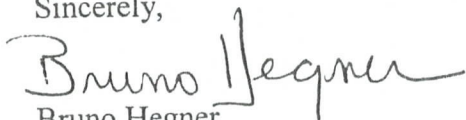
**ANNUAL CLAIM MAINTENANCE FEES for 2004/2005,  
By SWIFT CURRENT LAND AND CATTLE LLC.**

To Whom It May Concern:

The Final Rule as published in the Federal Register implements provisions of the Interior Department and related agencies, Appropriations Act of 1993 (the "Act") that requires an annual rental fee of \$125.00 (from \$100.00 in 2003 and prior) for each unpatented mining claim and site located and held under the General Mining Law of 1872.

This will serve as notice that **Swift Current Land and Cattle LLC.**, whose address for purposes of this filing is 2525 East Arizona Biltmore Circle, Suite 135, Phoenix, Arizona 85016, intends to hold the mining claims and /or mill sites described in Exhibit A attached hereto for the assessment years 2004/2005, by payment of the annual claim maintenance fee of \$125.00 per claim or site. Payment of **\$5,125.00** is made herewith for such assessment year for each of the claims and sites. The name, BLM serial number, book and page or index number of recording of the location notice is official records of Pinal County, Arizona, of which are set forth in Exhibit A attached hereto and by this reference incorporated herein.

Sincerely,



Bruno Hegner  
Chief Operating Officer  
Swift Current Land and Cattle LLC.

Telephone 602-956-0223

Cc: file

RECEIVED  
BLM, AZ STATE OFFICE  
2004 AUG 24 A 9:42  
PHOENIX, ARIZONA

ENTERED IN COMPUTER

10/29/04 MHT



**United States Department of the Interior**  
**Bureau of Land Management**  
 BUSINESS & SUPPORT SVCS DIV  
 222 N CENTRAL AVE  
 PHOENIX, AZ 85004 -2203  
 Phone: (602) 417-9200

<b>Receipt</b>	
<b>No:</b>	<b>935863</b>

**Transaction #:** 970182  
**Date of Transaction:** 08/24/2004

<b>CUSTOMER:</b>	RESOLUTION COPPER MINING 2525 ARIZONA BILTMORE CIR STE C-135 PHOENIX, AZ 85016
------------------	---

LINE #	QTY	DESCRIPTION	REMARKS	UNIT PRICE	TOTAL
1	1.00	LOCATABLE MINERALS / MINING CLAIMS-NOT NEW-UNADJUD, ONE AUTH NO. ONLY / MINING CLAIM MONEY RECEIVED (455) CASES: AMC60069/\$117375.00	MAINT 2005 (939)	- n/a -	117375.00
2	1.00	LOCATABLE MINERALS / MINING CLAIMS-NOT NEW-UNADJUD, ONE AUTH NO. ONLY / MINING CLAIM MONEY RECEIVED (455) CASES: AMC60069/\$4695.00	AMEND (939)	- n/a -	4695.00
<b>TOTAL:</b>					<b>\$122,070.00</b>

PAYMENT INFORMATION			
1	<b>AMOUNT:</b>	\$121,320.00	<b>POSTMARKED:</b> N/A
	<b>TYPE:</b>	CHECK	<b>RECEIVED:</b> 08/24/2004
	<b>CHECK NO:</b>	2200	
	<b>NAME:</b>	RESOLUTION COPPER MINING 2525 ARIZONA BILTMORE CIR STE C-135 PHOENIX AZ 85016	
2	<b>AMOUNT:</b>	\$750.00	<b>POSTMARKED:</b> N/A
	<b>TYPE:</b>	CHECK	<b>RECEIVED:</b> 08/24/2004
	<b>CHECK NO:</b>	804	
	<b>NAME:</b>	MEADN, DAN 13592 N WIDE VIEW DR ORO VALLEY AZ 85737	

PLEASE NOTE:  
Original document (30 Pgs.)  
is in the first lead file number  
listed which is AMC60069

August, 19 2004

60069  
356180  
355529  
359395  
355456  
347702  
348024  
356884

Amc 45684  
46919  
312984  
315168  
316548  
362903  
361010  
356933

UNITED STATES DEPARTMENT OF INTERIOR  
BUREAU OF LAND MANAGEMENT  
RECORDS SECTION  
222 NORTH CENTRAL AVENUE  
PHOENIX, ARIZONA 85011

Re: CLAIMS FROM INTEGRITY LAND AND CATTLE LLC. TO  
SWIFT CURRENT LAND AND CATTLE LLC.

To Whom It May Concern:

Please change the ownership name of the claims listed and attached in Exhibit A from **Integrity Land and Cattle LLC**, to **Swift Current Land and Cattle LLC**. Enclosed is a check in the amount of Two Hundred and Five Dollars (\$205.00) representing Forty-one (41) unpatented mining claims at \$5.00 each.

Attached also is the Quitclaim Deed for the mining claims recorded on August 19, 2004.

Please give me a call if you have any questions at 602-956-0332.

Sincerely Yours

*J.D. Hegner*

Bruno Hegner  
Chief Operating Officer  
Swift Current Land and Cattle LLC.

Subscribed and sworn to before me this 19<sup>th</sup> day of August, 2004.

RECEIVED  
D.L.M. AZ STATE OFFICE  
2004 AUG 24 A 9:43  
PHOENIX, ARIZONA



REBECCA KATE HUSTON  
Notary Public - Arizona  
Maricopa County  
Expires 08/31/06

*Rebecca Kate Huston*  
Notary Public

ENTERED IN COMPUTER

11/4/04 MLJ

41 sc

**United States Department of the Interior**  
**Bureau of Land Management**  
 BUSINESS & SUPPORT SVCS DIV  
 222 N CENTRAL AVE  
 PHOENIX, AZ 85004 -2203  
 Phone: (602) 417-9200

**Receipt**

No: **935863**

Transaction #: 970182  
 Date of Transaction: 08/24/2004

**CUSTOMER:** RESOLUTION COPPER MINING  
 2525 ARIZONA BILTMORE CIR  
 STE C-135  
 PHOENIX, AZ 85016

LINE #	QTY	DESCRIPTION	REMARKS	UNIT PRICE	TOTAL
1	1.00	LOCATABLE MINERALS / MINING CLAIMS-NOT NEW-UNADJUD, ONE AUTH NO. ONLY / MINING CLAIM MONEY RECEIVED (455) CASES: AMC60069/\$117375.00	MAINT 2005 (939)	- n/a -	117375.00
2	1.00	LOCATABLE MINERALS / MINING CLAIMS-NOT NEW-UNADJUD, ONE AUTH NO. ONLY / MINING CLAIM MONEY RECEIVED (455) CASES: AMC60069/\$4695.00	TRF <del>AMEND</del> (939)	- n/a -	4695.00

**TOTAL: \$122,070.00**

**PAYMENT INFORMATION**

1	<b>AMOUNT:</b> \$121,320.00	<b>POSTMARKED:</b> N/A
	<b>TYPE:</b> CHECK	<b>RECEIVED:</b> 08/24/2004
	<b>CHECK NO:</b> 2200	
	<b>NAME:</b> RESOLUTION COPPER MINING 2525 ARIZONA BILTMORE CIR STE C-135 PHOENIX AZ 85016	
2	<b>AMOUNT:</b> \$750.00	<b>POSTMARKED:</b> N/A
	<b>TYPE:</b> CHECK	<b>RECEIVED:</b> 08/24/2004
	<b>CHECK NO:</b> 804	
	<b>NAME:</b> MEADN, DAN 13592 N WIDE VIEW DR ORO VALLEY AZ 85737	

**NOTICE!!**

**These documents have been scanned!**

**Do not place un-scanned documents beneath this notice!**

**Do not remove this notice from this file!**

GPO Jacket No. 560-102  
Print Order 61540  
Rise Business Services, LLC  
Job=AZ15 7/29/2019



Box Number= AZ15187



Claim Begin-End: AMC315168-AMC315186

**4 Annual Filings**



AZ15187-3

AMC314626-AMC325895

LEAD FILE #'S FOR RESOLUTION COPPER MINING LLC

2019 MAINTENANCE FEE PAYMENTS

AMC45684

AMC374059

AMC46919

AMC377139

AMC60069

AMC402476

AMC312984

AMC405551

AMC315168

AMC406339

AMC316548

AMC414403

AMC347702

AMC420864

AMC348024

AMC426152

AMC356180

AMC427059

AMC356865

AMC430459

AMC356884

AMC438266

AMC356933

AMC446091

AMC357097

AMC446637

AMC359395

AMC450067

AMC362903

45684  
46919  
AMC 60069  
347702  
348024  
312984  
316548  
355529  
356180  
356884

July 18, 2018

United States Department of Interior  
BUREAU OF LAND MANAGEMENT  
Arizona State Office  
Records Section  
One North Central  
Suite 800  
Phoenix, Arizona 85004


**NOTICE OF INTENT TO HOLD**  
**ANNUAL CLAIM MAINTENANCE FEES for 2018/2019,**  
**By RESOLUTION COPPER MINING LLC.**

To Whom It May Concern:

The Final Rule as published in the Federal Register implements provisions of the Interior Department and related agencies *that a Statutorily Authorized Adjustment effective June 30, 2014 that requires an annual rental fee of \$155.00* for each unpatented mining claim and site located and held under the General Mining Law of 1872.

This will serve as notice that **RESOLUTION COPPER MINING LLC.**, a Delaware Corporation, whose address for purposes of this filing is **105 Magma Heights, Superior, Arizona 85273** intends to hold the mining claims and /or mill sites (1676) described in **Exhibit A** attached hereto for the assessment years **2018/2019**, by payment of the annual claim maintenance fee of **\$155.00** per claim or site. Payment of **\$259,780.00** is made herewith for such assessment year for each of the unpatented lode claims and sites. The name, BLM serial number, book and page or index number of recording of the location notice is official records of Pinal County, Arizona, of which are set forth in **Exhibit A** attached hereto and by this reference incorporated herein.

Sincerely,

  
**Sterling Hundley**  
**Financial Operations Officer**  
**As Manager**  
**RESOLUTION COPPER COMPANY**  
**RESOLUTION COPPER MINING LLC.**

Telephone 520-689-3341

Cc: file

PHOENIX, ARIZONA  
2018 JUL 26 A 9:38P  
20 2018  
RANK

#4219851

**RESOLUTION COPPER MINING LLC  
NOTICE OF INTENT TO HOLD THE FOREGOING UNPATENTED MINING CLAIMS  
FOR THE YEARS 2018/2019**

Name of Claim	Book	Page	Legal Description	Township	Range	AMC
Red Brick 1 (8-Placer)	(160 ac) 38	262	NW1/4 Sec 4	2S	12E	60069
Apex	41	72	SW1/4 Sec 25	1S	12E	60083
Ash No. 1	40	272	SE 1/4 Sec 25	1S	12E	60084
Ash No. 6	40	276	NE1/4NW1/4 Sec 29	1S	13E	60085
Ash No. 8	40	278	NW1/4 Sec 30	1S	13E	60086
Ash No. 9	40	279	NE1/4SE1/4 Sec 25	1S	12E	60087
Ash No. 10	40	280	NE1/4SE1/4 Sec 25	1S	12E	60088
Ash No. 11	40	281	NE1/4 Sec 25	1S	12E	60089
Ash No. 12	40	282	NE1/4 25, NW1/4 Sec 30	1S	12E	60090
Ash No. 13	40	283	NW1/4 Sec 29	1S	13E	60091
Ash No. 14	40	284	NW1/4 Sec 29	1S	13E	60092
Ash No. 15	40	285	NW1/4NE1/4 Sec 29	1S	13E	60093
Ash No. 16	42	179	SW1/4 Sec 25	1S	12E	60094
Ash No. 17	Dkt362	255	NE1/4 Sec 29	1S	13E	60095
Ash No. 18	Dkt362	256	NW1/4NE1/4 Sec 29	1S	13E	60096
Ash No. 19	Dkt362	257	NW1/4 Sec 29	1S	13E	60097
Ash No. 20	Dkt362	258	NW1/4 Sec 29	1S	13E	60098
Ash No. 21	Dkt362	259	NW1/4 Sec 29	1S	13E	60099
Ash No. 22	Dkt362	260	NW1/4NE1/4 Sec 30	1S	13E	60100
Ash No. 23	Dkt362	261	NE1/4 Sec 30	1S	13E	60101
Ash No. 24	Dkt362	262	NW1/4NE1/4 Sec 30	1S	13E	60102
Ash No. 25	Dkt362	263	NW1/4 Sec 30	1S	13E	60103
Ash No. 26	Dkt362	264	NE1/4 Sec 25	1S	12E	60104
Ash No. 27	Dkt362	265	NE1/4 Sec 25	1S	12E	60105
Ash No. 28	Dkt362	266	NE1/4 Sec 25	1S	12E	60106
Ash No. 29	Dkt362	267	NW1/4NE1/4 Sec 25	1S	12E	60107
Russ No. 8	Dkt687	360	NW1/4 Sec 25	1S	12E	60108
Russ No. 9	Dkt687	361	NW1/4 Sec 25	1S	12E	60109
Russ No. 10	Dkt687	362	NW1/4 Sec 25	1S	12E	60110
Russ No. 11	Dkt687	363	NW1/4 Sec 25	1S	12E	60111
Russ No. 12	Dkt687	364	NW1/4NE1/4 Sec 25	1S	12E	60112
Russ No. 13	Dkt687	365	NE1/4 26,SE1/4 Sec 23	1S	12E	60113
Russ No. 14	Dkt687	366	NE1/4 26,SE1/4 Sec23	1S	12E	60114
Russ No. 15	Dkt687	367	SW1/4 Sec 24	1S	12E	60115
Russ No. 16	Dkt687	368	NW1/4 25,SW1/4 24	1S	12E	60116
Russ No. 17A	Dkt693	225	NW1/4 25,SW1/4 24	1S	12E	60118
Russ No. 18A	Dkt693	226	NW1/4 25,SW1/4 24	1S	12E	60117
Russ No. 19A	Dkt693	227	NW1/4 25,SW1/4 24	1S	12E	60119
Russ No. 20A	Dkt693	228	NE1/4 Sec 25	1S	12E	60120
Russ No. 21	Dkt687	373	SE1/4 24,NE1/4 25	1S	12E	60121
Russ No. 22	Dkt687	374	SE1/4 24,NE1/4 25	1S	12E	60122
Russ No. 23	Dkt687	375	SE1/4 24,NE1/4 25	1S	12E	60123
Russ No. 24	Dkt687	376	SE1/4 24,NE1/4 25	1S	12E	60124
Black Foot No. 1	F	351	SW1/4SE1/4 25	1S	12E	60125
Black Rock No. 1	41	73	SW1/4 25	1S	12E	60201
Hard Rock N. 8	H	461	SE1/4 36	1S	12E	60126
Hard Rock No. 13	39	43	SE/4 36	1S	12E	60129

1  
2  
3  
4  
5  
6  
7  
8  
9  
10  
11  
12  
13  
14  
15  
16  
17  
18  
19  
20  
21  
22  
23  
24  
25  
26  
27  
28  
29  
30  
31  
32  
33  
34  
35  
36  
37  
38  
39  
40  
41  
42  
43  
44  
45  
46  
47

RECEIVED  
JUL 26  
2018

Exhibit A

Name of Claim	Book	Page	Legal Description	Township	Range	AMC
Hard Rock No. 14	39	44	SE1/4 36	1S	12E	60130
Monarch No. 1	F	354	SE1/4SW1/4 36	1S	12E	60131
Nadene	41	75	SE1/4 36	1S	12E	60132
Nadene No. 1	41	74	SE1/4 36	1S	12E	60133
Oak No. 9	34	69	NW1/4 Sec 32	1S	13E	60136
Oak No. 18	34	391	SW1/4 32	1S	13E	60141
Oak No. 19	34	392	SW1/4 32	1S	13E	60142
Oak No. 20	2002	66912	SW1/4, 32	1S	13E	60143
Oak No. 21	34	394	SW1/4 32,SE1/4SW1/4 31	1S	13E	60144
Oak No. 22	34	395	SW1/432,SE1/4SW1/431	1S	13E	60145
Oak No. 23	34	396	SW1/432,SE1/4SW1/431	1S	13E	60146
Oak No. 24	34	397	SW1/431	1S	12E	60147
Oak No. 25	34	398	SE1/436	1S	12E	60148
Oak No. 26	34	399	SE1/436	1S	12E	60149
Oak No. 27	34	400	SE1/436	1S	12E	60150
Pine No. 1	Dkt717	441	NW1/4SW1/436	1S	12E	60151
Pine No. 2	Dkt717	442	NW1/4NE1/4SE1/4SW1/436	1S	12E	60152
Pine No. 3	Dkt717	443	NE1/4SE1/436	1S	12E	60153
Pine No. 4	Dkt717	444	NE1/4SE1/436	1S	12E	60154
Pine No. 5	Dkt717	445	NE1/4SE1/436	1S	12E	60155
Pine No. 6	Dkt717	446	NE1/4SE1/436	1S	12E	60156
Pine No. 7	Dkt717	447	NE1/4SE1/436	1S	12E	60157
Pine No. 8	Dkt717	448	NE1/436	1S	12E	60158
Pine No. 9	Dkt717	449	NE1/436	1S	12E	60159
Oak No. 33	Dkt198	499	NE1/429	1S	13E	60160
Oak No. 34	Dkt198	500	NE1/429	1S	13E	60161
Oak No. 35	Dkt198	501	NE1/429,NW1/428	1S	13E	60162
Oak No. 36	Dkt198	502	NW1/428	1S	13E	60163
Oak No. 37	Dkt198	503	NW1/428	1S	13E	60164
Oak No. 38	2001	30896	NW1/4SW1/428	1S	13E	60165
Oak No. 39	2001	30889	NW1/4SW1/428	1S	13E	60166
Oak No. 41	2001	30893	NE1/4SE1/429	1S	13E	60168
Oak No. 42	2001	30895	NE1/4SE1/429	1S	13E	60169
Oak No. 43	Dkt198	509	SE1/429NE1/432	1S	13E	60170
Oak No. 44	Dkt198	510	NE1/432	1S	13E	60171
Palace No. 1	41	71	NW1/4SW1/425	1S	12E	60172
Ace	2002	66913	NE1/4, 1	2S	12E	60173
Ace 1	Dkt142	525	NE1/41	2S	12E	60174
Ace 2	Dkt142	526	NE1/41	2S	12E	60175
Ace 3	Dkt142	527	NE1/4SE1/41	2S	12E	60176
Ace 4	Dkt142	528	NE1/4SE1/41	2S	12E	60177
Ace 5	Dkt142	529	NE1/4SE1/41	2S	12E	60178
Ace 6	Dkt142	530	SE1/41	2S	12E	60179
Alto	2002	66914	NW1/4, 1	2S	12E	60180
Alto No. 1	2002	66915	NW1/4, 1	2S	12E	60181
Alto No. 2	2002	66916	NW1/41	2S	12E	60182
Alto No. 3	2002	66917	NW1/41	2S	12E	60183
Alto No. 4	39	615	NW1/4SW1/41	2S	12E	60184
Alto No. 5	39	616	SW1/41	2S	12E	60185
Alto No. 7	39	618	NW1/4NE1/4SE1/4SW1/41	2S	12E	60187
Alto No. 8	2002	66918	NW1/4, 1	2S	12E	60188
Alto No. 9	2002	66919	NW1/4, 1	2S	12E	60189
Alto No. 10	2002	66920	NW1/4, 1	2S	12E	60190

48  
49  
50  
51  
52  
53  
54  
55  
56  
57  
58  
59  
60  
61  
62  
63  
64  
65  
66  
67  
68  
69  
70  
71  
72  
73  
74  
75  
76  
77  
78  
79  
80  
81  
82  
83  
84  
85  
86  
87  
88  
89  
90  
91  
92  
93  
94  
95  
96  
97  
98  
99  
100



Exhibit A

Name of Claim	Book	Page	Legal Description	Township	Range	AMC	
Alto No. 11	39	622	NW1/4NE1/41	2S	12E	60191	7 101
Arizona	39	396	SW1/42,NWV1/411	2S	12E	60192	102
Big Ledge	41	190	NE1/4SE1/42	2S	12E	60193	J 103
Wes No. 1	Dkt711	280	NW1/426	1S	12E	60195	7 104
Wes No.2	Dkt711	281	NW1/4NE1/426	1S	12E	60196	105
Brooklyn	40	36	SE1/42	2S	12E	60197	106
Chicago	39	399	SW1/42	2S	12E	60198	107
Gardner	46	20	NW1/4SW1/42,NE1/4SE1/43	2S	12E	60199	108
Gussie	34	184	NW1/4SW1/42	2S	12E	60200	J 109
Hard Rock No. 2	41	193	NE1/42	2S	12E	60203	7 110
Hard Rock No. 6	H	457	SW1/41,NE1/4SE1/42	2S	12E	60204	111
Hard Rock No. 7	H	460	NE1/42	2S	12E	60205	112
Hard Rock No. 11	36	60	NW1/4SW1/41,NE1/4SE1/42	2S	12E	60206	113
Hard Rock No. 12	36	61	NE1/42,NW1/41	2S	12E	60207	114
Horn Silver	41	191	NE1/42	2S	12E	60208	115
Horn Silver No. 1	41	195	NE1/42	2S	12E	60209	116
Jane	41	192	NE1/42	2S	12E	60210	117
Johnnie (Little)	34	185	NW1/42,NE1/4 3	2S	12E	60211	118
Katie	246	21	NW1/42,NE1/4 3	2S	12E	60212	119
Legal-Tender	41	189	NE1/4NW1/4 2	2S	12E	60213	120
Libbie amended #2	34	186	SW1/4 2	2S	12E	60214	121
Libbie No.1	34	187	SW1/4 2	2S	12E	60215	122
Libbie No. 2	34	188	SW1/4 2	2S	12E	60216	J 123
Maggie	39	397	NW1/4 2	2S	12E	60218	7 124
Michigan	39	400	SW1/4 2	2S	12E	60219	125
New York	40	35	SE1/4 2	2S	12E	60220	126
Rube	34	189	SW1/4 2	2S	12E	60221	127
Ruby	34	190	NW1/4SW1/4 2	2S	12E	60222	128
Sallie	34	195	NW1/42,NE1/4 3	2S	12E	60223	129
Apache Leap	26	353	SW1/41,SE1/4 2	2S	12E	60224	130
Cobre Verde	39	213	NW1/4NE1/4 11	2S	12E	60225	131
Cobre Verde No.1	1/AM/MI	252	NW1/4NE1/4 11	2S	12E	60226	132
Connecting Link	1/AM/MI	313	SW1/41,NW1/4NE1/4 12	2S	12E	60227	133
Connecting Link No. 1	1/AM/MI	204	NW1/4NE1/4 11	2S	12E	60228	134
Connecting Link No. 2	1/AM/MI	205	NE1/4 11,SE1/4 2	2S	12E	60229	135
Connecting Link No. 3	1/AM/MI	206	NE1/4 11,SE1/4 2	2S	12E	60230	136
Connecting Link No. 4	1/AM/MI	207	NE1/4 11,NW1/4 12,SE1/4 2	2S	12E	60231	J 137
Dacite No. 12	39	69	SE1/412	2S	12E	60238	7 138
Dacite No. 13	39	70	SW1/47	2S	13E	60239	J 139
San Juan	D	42	SE1/4SW1/42	2S	12E	60244	7 140
South Syndicate No. 1	40	256	SE1/41	2S	12E	60245	7 141
South Syndicate No. 2	40	259	SE1/41	2S	12E	60246	7 142
South Syndicate No. 3	40	260	SE1/41	2S	12E	60247	7 143
South Syndicate No. 4	40	261	SE1/41	2S	12E	60248	7 144
South Syndicate No. 5	40	262	SW1/46	2S	13E	60249	7 145
Sun #2	DktS09	313	NW1/4NE1/432	1S	13E	60250	7 146
Sun #3	Dkt509	314	NE1/432	1S	13E	60251	7 147
Sun #4	Dkt509	315	NW1/4NE1/4SW1/4SE1/432	1S	13E	60252	7 148
Sun #5	Dkt509	316	NE1/42	1S	13E	60253	7 149
Sun #6	Dkt509	317	SW1/4SE1/432	1S	13E	60254	7 150
Sun #7	Dkt509	318	SE1/432	1S	13E	60255	151
Sun #8	Dkt509	319	SW1/4SE1/432	1S	13E	60256	152
Sun #9	DktS09	320	SE1/432	1S	13E	60257	7 153

Exhibit A

Name of Claim	Book	Page	Legal Description	Township	Range	AMC
Sun #10	Dkt509	321	SW1/4SE1/432	1S	13E	60258
Sun #11	Dkt 509	322	SE1/432	1S	13E	60259
Sun #12	Dkt509	323	SW1/4SE1/432	1S	13E	60260
Sun #13	Dkt509	324	SE1/4 2	1S	13E	60261
Sun #14	Dkt509	325	NW1/4 6	2S	13E	60262
Sun #15	Dkt509	326	NW1/4NE1/4 6	2S	13E	60263
Sun #16	Dkt509	327	NW1/4 6	2S	13E	60264
Sun #17	Dkt509	328	NW1/4NE1/4 6	2S	13E	60265
Sun #18	Dkt509	329	NW1/4 6	2S	13E	60266
Sun #19	Dkt509	330	NW1/4NE1/4 6	2S	13E	60267
Sun #20	Dkt509	331	NW1/4 6	2S	13E	60268
Sun #21	Dkt509	332	NW1/4NE1/4 6	2S	13E	60269
Sun #22	Dkt509	333	NW1/4SW1/4 6	2S	13E	60270
Sun #23	Dkt509	334	SW 1/4 6	2S	13E	60271
Sun #24	Dkt509	335	SW1/46	2S	13E	60272
Sun #25	Dkt509	336	SW1/4SE1/46	2S	13E	60273
Sun #26	Dkt509	337	SW1/46	2S	13E	60274
Sun #27	Dkt509	338	SW1/4SE1/46	2S	13E	60275
Sun #28	Dkt509	339	SW1/4SE1/46	2S	13E	60276
Sun #29	Dkt509	340	SE1/46	2S	13E	60277
Sun #30	Dkt509	341	SE1/46	2S	13E	60278
Sun #31	Dkt509	342	SE1/46	2S	13E	60279
Sun #32	Dkt509	343	SE1/4NE1/46	2S	13E	60280
Sun #33	Dkt509	344	NE1/46	2S	13E	60281
Sun #34	Dkt509	345	NE1/46	2S	13E	60282
Sun #35	Dkt509	346	NE1/46	2S	13E	60283
Sun #36	Dkt509	347	NE1/46	2S	13E	60284
Sun #37	Dkt509	348	SE1/432.SW1/433	1S	13E	60285
Sun #38	Dkt509	349	SE1/42.SW1/433	1S	13E	60286
Sun #40	Dkt509	351	SW1/4SE1/433	1S	13E	60288
Sun #41	Dkt509	352	SW1/4SE1/433	1S	13E	60289
Sun #44	Dkt509	355	SE1/433	1S	13E	60290
Sun #45	Dkt509	356	SE1/433	1S	13E	60291
Sun #48	Dkt509	359	SE1/433,SW1/434	1S	13E	60292
Sun #49	Dkt509	360	SE1/433,SW1/434	1S	13E	60293
Sun #52	Dkt509	363	NW1/428	1S	13E	60294
Sun #53	Dkt509	364	NW1/428	1S	13E	60295
Sun #54	Dkt509	365	NW/4NE1/428	1S	13E	60296
Sun #55	Dkt509	366	NE1/428	1S	13E	60297
Sun #56	Dkt509	367	NE1/428	1S	13E	60298
Sun #57	Dkt509	368	NE1/428	1S	13E	60299
Sun #58	Dkt509	369	NE1/428,NW1/427	1S	13E	60300
Sun #59	Dkt509	370	NW1/427	1S	13E	60301
Sun #60	Dkt509	371	NW1/427	1S	13E	60302
Sun #61	Dkt509	372	NW1/427	1S	13E	60303
Sun #62	2001	898	SW1/4NW1/428	1S	13E	60304
Sun #63	2001	900	SW1/4NW1/428	1S	13E	60305
Sun #64	2001	962	NE1/4 28	1S	13E	60306
Sun #65	2001	904	SE1/4NE1/428	1S	13E	60307
Sun #66	2001	905	SE1/4NE1/428	1S	13E	60308
Sun #67	2001	906	SE1/4NE1/428	1S	13E	60309
Sun #68	Dkt509	379	4NW1/4 27	1S	13E	60310
Sun #69	Dkt509	380	SW1/4NW1/427	1S	13E	60311

154  
155  
156  
157  
158  
159  
160  
161  
162  
163  
164  
165  
166  
167  
168  
169  
170  
171  
172  
173  
174  
175  
176  
177  
178  
179  
180  
181  
182  
183  
184  
185  
186  
187  
188  
189  
190  
191  
192  
193  
194  
195  
196  
197  
198  
199  
200  
201  
202  
203  
204  
205  
206

Exhibit A

Name of Claim	Book	Page	Legal Description	Township	Range	AMC	
Sun #70	Dkt509	381	SW1/4NW1/427	1S	13E	60312	207
Sun #71	Dkt509	382	SW1/4NW1/427	1S	13E	60313	208
Sun #42A	Dkt736	743	SW1/4SE1/433	1S	13E	60314	209
Sun #46 A	Dkt736	744	SE1/433	1S	13E	60315	210
Sun #50A	Dkt736	745	SE1/433,SW1/434	1S	13E	60316	211
Annex	38	118	NW1/4I,NE1/4II	2S	12E	60362	212
Apex	38	117	NW1/4I2,NE1/4I1	2S	12E	60363	213
Broken Hill No. 1	38	157	SW1/4SE1/411	2S	12E	60364	214
CobreVerdeNo.2	1/AM/MI	253	NW1/4NE1/411	2S	12E	60365	215
CobreVerdeNo.3	20	605	NE1/4 11	2S	12E	60366	216
Copper Bell	38	116	NW1/4I2	2S	12E	60367	217
Illinois	1/AM/MI	265	NE1/4I1	2S	12E	60389	218
Indiana	F	572	NE1/4I1	2S	12E	60390	219
Iowa	F	573	NE1/4I1	2S	12E	60391	220
Lead Hill	21	272	NE1/4SE1/4I1	2S	12E	60392	221
South Syndicate No. 6	40	263	SE1/4I,NE1/4I2	2S	12E	60394	222
South Syndicate No. 7	40	264	NW1/47	2S	13E	60395	223
South Syndicate No. 8	40	265	NW1/47	2S	13E	60396	224
South Syndicate No. 9	40	266	NW1/4NE1/47,SW1/46	2S	13E	60397	225
South Syndicate No. 10	40	267	NW1/4SW1/47	2S	13E	60398	226
South Syndicate No. 11	40	268	NW1/4NE1/4SE1/4SW1/47	2S	13E	60399	227
South Syndicate No. 12	40	269	NW1/4NE1/4SE1/47	2S	13E	60400	228
Touch Not No.2	1/AM/MI	315	NE1/4SE1/4I2	2S	12E	60401	229
Extension No. 1A	968	22	SW1/47	2S	13E	60402	230
Extension No. 2	40	410	SW1/4SE1/47	2S	13E	60403	231
Extension No. 3	40	411	NE1/47	2S	13E	60404	232
Extension No. 4	40	409	SW1/47,NW1/418	2S	13E	60405	233
Extension No. 5	40	412	SW1/47,NW1/418	2S	13E	60406	234
Extension No. 6	40	413	SW1/47,NW1/4NE1/418	2S	13E	60407	235
Extension No. 7	40	414	SW1/4SE1/4NE1/418	2S	13E	60408	236
Extension No. 8	40	415	SW1/47,NE1/418	2S	13E	60409	237
Extension No. 31	610	71	SE1/47,NE1/418	2S	13E	60433	238
Extension No. 32	610	72	SE1/47	2S	13E	60434	239
Extension No. 33	610	73	SE1/4NE1/47	2S	13E	60435	240
Extension No. 34	610	74	SE1/4NE1/47	2S	13E	60436	241
Extension No. 35	610	75	NE1/47	2S	13E	60437	242
Extension No. 36	610	76	NE1/47	2S	13E	60438	243
Extension No. 37	610	77	NE1/47	2S	13E	60439	244
Extension No. 38	610	78	NE1/47	2S	13E	60440	245
Extension No. 39	610	79	NE1/47,SE1/46	2S	13E	60441	246
Extension No. 40	610	80	NE1/47,SE1/46	2S	13E	60442	247
Extension No. 41	610	81	NE1/47,SE1/46	2S	13E	60443	248
Oak No. 45	Dkt566	177	NW1/429	1S	13E	60452	249
Broken Hill No. 2	38	155	SE1/4SW1/4NW1/411	2S	12E	60453	250
Eric #1	1997-029460	1	NE1/422 & NW1/423	1S	13E	347702	251
Eric #2	1997-029461	1	NE1/422	1S	13E	347703	252
Eric #3	1997-029462	1	NW1/422&NE1/422	1S	13E	347704	253
Eric #4	1997-029463	1	NW1/422	1S	13E	347705	254
Eric #5	1997-029464	1	NE1/421	1S	13E	347706	255
Eric #6	1997-029465	1	NW1/421 & NE1/421	1S	13E	347707	256
Eric #7	1997-029466	1	NW1/421	1S	13E	347708	257
Eric #8	1997-029467	1	NE1/420 & NW1/421	1S	13E	347709	258
Eric #9	1997-029468	1	NE1/420	1S	13E	347710	259

Exhibit A

Name of Claim	Book	Page	Legal Description	Township	Range	AMC
Eric #10	1997-029469	1	SE¼17	1S	13E	347711
Eric #11	1997-029470	1	SE¼17&SW¼16	1S	13E	<del>34442</del>
Eric #12	1997-029471	1	SW¼16	1S	13E	347713
Eric #13	1997-029472	1	SW¼16 & SE¼16	1S	13E	347714
Eric #14	1997-029473	1	SE¼16	1S	13E	347715
Eric #15	1997-029474	1	SW¼15	1S	13E	347716
Eric #16	1997-029475	1	SW¼15&S¼15	1S	13E	347717
Eric #17	1997-029476	1	SW¼15	1S	13E	347718
Eric #18	1997-029477	1	SE¼15&SW¼14	1S	13E	347719
Eric #19	1997-029478	1	SW¼14	1S	13E	347720
Eric #20	1997-029479	1	SW¼14	1S	13E	347721
Eric #21	1997-029480	1	SW¼14	1S	13E	347722
Eric #22	1997-029481	1	SW¼14	1S	13E	347723
Eric #23	1997-029482	1	SW¼14	1S	13E	347724
Eric #24	1997-029483	1	SW¼14&SE¼15	1S	13E	347725
Eric #25	1997-029484	1	SE¼15	1S	13E	347726
Eric #26	1997-029485	1	SE¼15	1S	13E	347727
Eric #27	1997-029486	1	SE¼15	1S	13E	347728
Eric #28	1997-029487	1	SE¼15&SW¼15	1S	13E	347729
Eric #29	1997-029488	1	SW¼15	1S	13E	347730
Eric #30	1997-029489	1	SW¼15	1S	13E	347731
Eric #31	1997-029490	1	SW¼15	1S	13E	347732
Eric #32	1997-029491	1	SW¼15	1S	13E	347733
Eric #33	1997-029492	1	SW¼16	1S	13E	347734
Eric #34	1997-029493	1	SE¼16	1S	13E	347735
Eric #35	1997-029494	1	SW¼16 & SE¼16	1S	13E	347736
Eric #36	1997-029495	1	SW¼16	1S	13E	347737
Eric #37	1997-029496	1	SE¼17 & SW¼16	1S	13E	347738
Eric #38	1997-029497	1	SE¼17	1S	13E	347739
Eric #39	1997-029498	1	SE¼17	1S	13E	347740
Eric #40	1997-029499	1	SE¼17 & SW¼16	1S	13E	347741
Eric #41	1997-029500	1	SW¼16	1S	13E	347742
Eric #42	1997-029501	1	SW¼16&SE¼16	1S	13E	347743
Eric #43	1997-029502	1	SE¼16	1S	13E	347744
Eric #44	1997-029503	1	NE¼16&SE¼16	1S	13E	347745
Eric #45	1997-029504	1	SW¼16&SE¼16	1S	13E	347746
Eric #46	1997-029505	1	SW¼16	1S	13E	347747
Eric #47	1997-029506	1	SE¼17&SW¼16	1S	13E	347748
Eric #48	1997-029507	1	SE¼17	1S	13E	347749
Eric #49	1997-029508	1	NE¼17&SE¼17	1S	13E	347750
Eric #50	1997-029509	1	SW¼16	1S	13E	347751
Eric #51	1997-029510	1	NW¼16 & SW¼16	1S	13E	347752
Eric #52	1997-029511	1	SW¼16	1S	13E	347753
Eric #53	1997-029512	1	NW¼16&NE¼16	1S	13E	347754
Eric #54	1997-029513	1	NW¼16	1S	13E	347755
Eric #55	1997-029514	1	NE¼17&NW¼16	1S	13E	347756
Eric #56	1997-029515	1	NE¼17	1S	13E	347757
Eric #57	1997-029516	1	NE¼16&SE¼16	1S	13E	347758
Eric #58	1997-029517	1	NE¼16&SE¼16	1S	13E	347759
Eric #59	1997-029518	1	NW¼15&SW¼15	1S	13E	347760
Eric #60	1997-029519	1	SW¼15&NW¼15	1S	13E	347761
Eric #61	1997-029520	1	NW¼15&SW¼15	1S	13E	347762
Eric #62	1997-029521	1	NW¼15&SW¼15	1S	13E	347763

260 7  
 261 34771  
 262  
 263  
 264  
 265  
 266  
 267  
 268  
 269  
 270  
 271  
 272  
 273  
 274  
 275  
 276  
 277  
 278  
 279  
 280  
 281  
 282  
 283  
 284  
 285  
 286  
 287  
 288  
 289  
 290  
 291  
 292  
 293  
 294  
 295  
 296  
 297  
 298  
 299  
 300  
 301  
 302  
 303  
 304  
 305  
 306  
 307  
 308  
 309  
 310  
 311  
 312

Exhibit A

Name of Claim	Book	Page	Legal Description	Township	Range	AMC	
Eric #63	1997-029522	1	NE¼ 15	1S	13E	347764	313
Eric #64	1997-029523	1	NE¼15&SE¼15	1S	13E	347765	314
Eric #65	19974)29524	1	NE¼15&SE¼15	1S	13E	347766	315
Eric #66	1997-029525	1	NE1/415&SE¼15	1S	13E	347767	316
Eric #67	1997-029526	1	SW¼ 14	1S	13E	347768	317
Eric #68	1997-029527	1	SW¼14 & NW¼14	1S	13E	347769	318
Eric #69	1997-029528	1	SW¼14&NW¼14	1S	13E	347770	319
Eric #70	1997-029529	1	SW1/414&NW¼14	1S	13E	347771	320
Eric #71	1997-029530	1	SW¼14&NW¼14	1S	13E	347772	321
Eric #72	1997-029531	1	SW¼14 & NW¼14	1S	13E	347773	322
Eric #73	1997-029532	1	NE¼14	1S	13E	347774	323
Eric #74	1997-029533	1	NE¼14	1S	13E	347775	324
Eric #75	1997-029534	1	NW¼14&NE¼14	1S	13E	347776	325
Eric #76	1997-029535	1	NW¼14	1S	13E	347777	326
Eric #77	1997-029536	1	NW¼14	1S	13E	347778	327
Eric #78	1997-029537	1	NW¼14	1S	13E	347779	328
Eric #79	1997-029538	1	NW¼14	1S	13E	347780	329
Eric #80	1997-029539	1	NE¼15&NW¼14	1S	13E	347781	330
Eric #81	1997-029540	1	NE¼15	1S	13E	347782	331
Eric #82	1997-029541	1	NE¼15	1S	13E	347783	332
Eric #83	1997-029542	1	NE¼15	1S	13E	347784	333
Eric #84	1997-029543	1	NW¼15&NE¼15	1S	13E	347785	334
Eric #85	1997-029544	1	NW¼15	1S	13E	347786	335
Eric #86	1997-029545	1	NW¼15	1S	13E	347787	336
Eric #87	1997-029546	1	NW¼15	1S	13E	347788	337
Eric #88	19974)29547	1	NW¼15	1S	13E	347789	338
Eric #89	1997-029548	1	NE¼16	1S	13E	347790	339
Eric #90	1997-029549	1	NE¼16	1S	13E	347791	340
Eric #91	1997-029550	1	NE¼16	1S	13E	347792	341
Eric #92	1997-029551	1	NW¼16 & NE¼16	1S	13E	347793	342
Eric #93	1997-029552	1	NW¼16	1S	13E	347794	343
Eric #94	1997-029553	1	NE¼17&NW¼16	1S	13E	347795	344
Eric #95	1997-029554	1	NE¼17	1S	13E	347796	345
Eric #97	1997-029555	1	NE¼17	1S	13E	347797	346
Eric #98	1997-029556	1	NE¼17	1S	13E	347798	347
Eric #99	1997-029557	1	NE¼17&NW¼16	1S	13E	347799	348
Eric #100	1997-029558	1	NW¼16	1S	13E	347800	349
Eric #101	1997-029559	1	NW¼16&NE¼16	1S	13E	347801	350
Eric #102	1997-029560	1	SE¼ 9	1S	13E	347802	351
Eric #103	1997-029561	1	NW¼16 & SW¼9	1S	13E	347803	352
Eric #104	1997-029562	1	NW¼ 16	1S	13E	347804	353
Eric #105	1997-029563	1	SE¼8&NE¼17	1S	13E	347805	354
Eric #106	1997-029564	1	SE¼8	1S	13E	347806	355
Eric #107	1997-029565	1	SE¼8 & SW¼9	1S	13E	347807	356
Eric #108	1997-029566	1	SW¼9	1S	13E	347808	357
Eric #109	1997-029567	1	SW¼9 & SE¼9	1S	13E	347809	358
Eric #110	1997-029568	1	SW¼9 & SE¼9	1S	13E	347810	359
Eric #111	1997-029569	1	SW¼9	1S	13E	347811	360
Eric #112	1997-029570	1	SE¼8 & SW¼9	1S	13E	347812	361
Eric #113	1997-029571	1	SE¼8	1S	13E	347813	362
Eric #114	1997-029572	1	NE¼ 17	1S	13E	347814	363
Eric #115	1997-029573	1	SW¼ 8	1S	13E	347815	364
Eric #116	1997-029574	1	SE¼8	1S	13E	347816	365

Exhibit A

Name of Claim	Book	Page	Legal Description	Township	Range	AMC
Eric #117	1997-029575	1	SE $\frac{1}{4}$ 8 " SW $\frac{1}{4}$ 9	1S	13E	347817
Eric #118	1997-029576	1	SW $\frac{1}{4}$ 9	1S	13E	347818
Eric #119	1997-029577	1	SW $\frac{1}{4}$ 9 & SE $\frac{1}{4}$ 9	1S	13E	347819
Eric #120	1997-029578	1	SW $\frac{1}{4}$ 9 & SE $\frac{1}{4}$ 9	1S	13E	347820
Eric #121	1997-029579	1	SW $\frac{1}{4}$ 9	1S	13E	347821
Eric #122	1997-029580	1	SE $\frac{1}{4}$ 8 & SW $\frac{1}{4}$ 9	1S	13E	347822
Eric #123	1997-029581	1	SE $\frac{1}{4}$ 8	1S	13E	347823
Eric #124	1997-029582	1	NE $\frac{1}{4}$ 8 & SE $\frac{1}{4}$ 8	1S	13E	347824
Eric #125	1997-029583	1	SW $\frac{1}{4}$ 9	1S	13E	347825
Eric #126	1997-029584	1	NW $\frac{1}{4}$ 9 & SW $\frac{1}{4}$ 9	1S	13E	347826
Eric #127	1997-029585	1	NW $\frac{1}{4}$ 9	1S	13E	347827
Eric #128	1997-029586	1	NW $\frac{1}{4}$ 9&NE $\frac{1}{4}$ 9	1S	13E	347828
Eric #129	1997-029587	1	NW $\frac{1}{4}$ 9	1S	13E	347829
Eric #130	1997-029588	1	NE $\frac{1}{4}$ 8 & NW $\frac{1}{4}$ 9	1S	13E	347830
Eric #131	1997-029589	1	NE $\frac{1}{4}$ 8 & NW $\frac{1}{4}$ 9	1S	13E	347831
Eric #132	1997-029590	1	NW $\frac{1}{4}$ 9	1S	13E	347832
Eric #133	1997-029591	1	NW $\frac{1}{4}$ 9&NE $\frac{1}{4}$ 9	1S	13E	347833
Eric #135	1997-029592	1	SW $\frac{1}{4}$ 12	1S	13E	347834
Eric #136	1997-029593	1	SE $\frac{1}{4}$ 11&SW $\frac{1}{4}$ 12	1S	13E	347835
Eric #137	1997-029594	1	SE $\frac{1}{4}$ 11	1S	13E	347836
Eric #138	1997-029595	1	NE $\frac{1}{4}$ 14&SE $\frac{1}{4}$ 11	1S	13E	347837
Eric #139	1997-029596	1	NE $\frac{1}{4}$ 14 & SE $\frac{1}{4}$ 11	1S	13E	347838
Eric #140	1997-029597	1	SE $\frac{1}{4}$ 11	1S	13E	347839
Eric #141	1997-029598	1	NW $\frac{1}{4}$ 14&SW $\frac{1}{4}$ 11	1S	13E	347840
Eric #142	1997-029599	1	NW $\frac{1}{4}$ 14&SW $\frac{1}{4}$ 11	1S	13E	347841
Eric #143	1997-029600	1	NW $\frac{1}{4}$ 14&SW $\frac{1}{4}$ 11	1S	13E	347842
Eric #144	1997-029601	1	NW $\frac{1}{4}$ 14&SW $\frac{1}{4}$ 11	1S	13E	347843
Eric #145	1997-029602	1	SW $\frac{1}{4}$ 11	1S	13E	347844
Eric #146	1997-029603	1	NE $\frac{1}{4}$ 15&SE $\frac{1}{4}$ 10	1S	13E	347845
Eric #147	1997-029604	1	NE $\frac{1}{4}$ 15 & SE $\frac{1}{4}$ 10	1S	13E	347846
Eric #148	1997-029605	1	NW $\frac{1}{4}$ 15 & SE $\frac{1}{4}$ 10	1S	13E	347847
Eric #149	1997-029606	1	SW $\frac{1}{4}$ 10,SE $\frac{1}{4}$ 10	1S	13E	347848
Eric #150	1997-029607	1	NW $\frac{1}{4}$ 15&SW $\frac{1}{4}$ 10	1S	13E	347849
Eric #151	1997-029608	1	NW $\frac{1}{4}$ 15&SW $\frac{1}{4}$ 10	1S	13E	347850
Eric #152	1997-029609	1	NW $\frac{1}{4}$ 15&SW $\frac{1}{4}$ 10	1S	13E	347851
Eric #153	1997-029610	1	NW $\frac{1}{4}$ 15&SW $\frac{1}{4}$ 10	1S	13E	347852
Eric #154	1997-029611	1	NE $\frac{1}{4}$ 16&SE $\frac{1}{4}$ 9	1S	13E	347853
Eric #155	1997-029612	1	NE $\frac{1}{4}$ 16 & SE $\frac{1}{4}$ 9	1S	13E	347854
Eric #156	1997-029613	1	NE $\frac{1}{4}$ 16 & SE $\frac{1}{4}$ 9	1S	13E	347855
Eric #157	1998-000721	1	NE $\frac{1}{4}$ 9	1S	13E	347856
Eric #158	1998-000721	2	NE $\frac{1}{4}$ 9	1S	13E	347857
Eric #159	1998-000721	3	NE $\frac{1}{4}$ 9	1S	13E	347858
Eric #160	1997-029617	1	NW $\frac{1}{4}$ 10	1S	13E	347859
Eric #161	1997-029618	1	NW $\frac{1}{4}$ 10	1S	13E	347860
Eric #162	1997-029619	1	NW $\frac{1}{4}$ 10	1S	13E	347861
Eric #163	1997-029620	1	NW $\frac{1}{4}$ 10	1S	13E	347862
Eric #164	1997-029621	1	NW $\frac{1}{4}$ 10 & sw $\frac{1}{4}$ 10	1S	13E	347863
Eric #165	1997-029622	1	NE $\frac{1}{4}$ 10 & SE $\frac{1}{4}$ 10	1S	13E	347864
Eric #166	1997-029623	1	NE $\frac{1}{4}$ 10 & SE $\frac{1}{4}$ 10	1S	13E	347865
Eric #167	1997-029624	1	NE $\frac{1}{4}$ 10&SE $\frac{1}{4}$ 10	1S	13E	347866
Eric #168	1198-000721	4	SW 14 Sec 11	1S	13E	347867
Eric #169	1997-029626	1	NE $\frac{1}{4}$ 11&SW $\frac{1}{4}$ 11	1S	13E	347868
Eric #170	1997-029627	1	NW $\frac{1}{4}$ 11&SW $\frac{1}{4}$ 11	1S	13E	347869

366 7  
367  
368  
369  
370  
371  
372  
373  
374  
375  
376  
377  
378  
379  
380  
381  
382  
383  
384  
385  
386  
387  
388  
389  
390  
391  
392  
393  
394  
395  
396  
397  
398  
399  
400  
401  
402  
403  
404  
405  
406  
407  
408  
409  
410  
411  
412  
413  
414  
415  
416  
417  
418

Exhibit A

Name of Claim	Book	Page	Legal Description	Township	Range	AMC	
Eric #171	1997-029628	1	NW¼11&SW¼11	1S	13E	347870	419
Eric #172	1997-029629	1	NW¼11&SW¼11	1S	13E	347871	420
Eric #173	1997-029630	1	SE¼ Sec 11	1S	13E	347872	421
Eric #174	1997-029631	1	NE¼11&SE¼11	1S	13E	347873	422
Eric #175	1997-029632	1	NE¼11 & SE¼11	1S	13E	347874	423
Eric #176	1997-029633	1	NE¼11&SE¼11	1S	13E	347875	424
Eric #177	1997-029634	1	SW¼ Sec 12	1S	13E	347876	425
Eric #178	1997-029635	1	NE¼11	1S	13E	347877	426
Eric #179	1997-029636	1	NE¼11	1S	13E	347878	427
Eric #180	1997-029637	1	NE¼11	1S	13E	347879	428
Eric #181	1997-029638	1	NW¼11&NE¼11	1S	13E	347880	429
Eric #182	1997-029639	1	NW¼11	1S	13E	347881	430
Eric #183	1997-029640	1	NW¼11	1S	13E	347882	431
Eric #184	1997-029641	1	NW¼11	1S	13E	347883	432
Eric #185	1997-029642	1	NW¼11	1S	13E	347884	433
Eric #186	1997-029643	1	NE¼10&NW¼11	1S	13E	347885	434
Eric #187	1997-029644	1	NE¼10	1S	13E	347886	435
Eric #188	1997-029645	1	NE¼10	1S	13E	347887	436
Eric #189	1997-029646	1	NE¼10	1S	13E	347888	437
Eric #190	1997-029647	1	NW¼10	1S	13E	347889	438
Eric #191	1997-029648	1	NW¼10	1S	13E	347890	439
Eric #192	1997-029649	1	Nw¼10	1S	13E	347891	440
Eric #193	1997-029650	1	NW¼10	1S	13E	347892	441
Eric #194	1997-029651	1	NW¼10	1S	13E	347893	442
Eric #195	1997-029652	1	NE¼9	1S	13E	347894	443
Eric #196	1997-029653	1	NE¼9	1S	13E	347895	444
Eric #197	1997-029654	1	NE¼9	1S	13E	347896	445
Eric #198	1997-029655	1	SE¼4 & NE¼9	1S	13E	347897	446
Eric #199	1997-029656	1	SE¼4 & NE¼9	1S	13E	347898	447
Eric #200	1997-029657	1	SE¼4 & NE¼9	1S	13E	347899	448
Eric #201	1997-029658	1	NW¼10&SW¼3	1S	13E	347900	449
Eric #202	1997-029659	1	NW¼10 & SW¼3	1S	13E	347901	450
Eric #203	1997-029660	1	NW¼10 & SW¼3	1S	13E	347902	451
Eric #204	1997-029661	1	NW¼10 & SW¼3	1S	13E	347903	452
Eric #205	1997-029662	1	SE¼ Sec 3	1S	13E	347904	453
Eric #206	1997-029663	1	SE¼8&NE¼10	1S	13E	347905	454
Eric #207	1997-029664	1	SE¼3 & NE¼10	1S	13E	347906	455
Eric #208	1997-029665	1	SE¼3& NE¼10	1S	13E	347907	456
Eric #209	1997-029666	1	NW¼ 11	1S	13E	347908	457
Eric #210	1997-029667	1	SW¼2&NW¼11	1S	13E	348024	458
Eric #211	1997-029668	1	SW¼2&NW¼11	1S	13E	348025	459
Eric #212	1997-029669	1	NW¼11&SW¼2	1S	13E	348026	460
Eric #213	1997-029670	1	SW¼2&NW¼11	1S	13E	348027	461
Eric #214	1998-721	5	NE¼ 11	1S	13E	348028	462
Eric #215	1997-029672	1	NE¼11 & SE¼2	1S	13E	348029	463
Eric #216	1997-029673	1	SE¼2 & NE¼11	1S	13E	348030	464
Eric #217	1997-029674	1	SE¼2	1S	13E	348031	465
Eric #218	1998-000721	6	SW¼2 & SE¼2	1S	13E	348032	466
Eric #219	1997-029676	1	SW¼2	1S	13E	348033	467
Eric #220	1997-029677	1	SW¼2	1S	13E	348034	468
Eric #221	1997-029678	1	SW¼2	1S	13E	348035	469
Eric #222	1997-029679	1	SW¼2	1S	13E	348036	470
Eric #223	1997-029680	1	SE¼3 & SW¼2	1S	13E	348037	471

Exhibit A

Name of Claim	Book	Page	Legal Description	Township	Range	AMC
Eric #224	1998-000721	7	NE¼10 & SE¼3	1S	13E	348038
Eric #225	1997-029682	1	SE¼3	1S	13E	348039
Eric #226	1997-029683	1	SE¼3	1S	13E	348040
Eric #227	1997-029684	1	SW¼3 & SE¼3	1S	13E	348041
Eric #228	1998-000721	8	NW¼10&. SW¼3	1S	13E	348042
Eric #229	1998-000721	9	NW¼10&SW¼3	1S	13E	348043
Eric #230	1997-029687	1	SE¼3 & NE¼3	1S	13E	348044
Eric #231	1997-029688	1	SE¼3&NE¼3	1S	13E	348045
Eric #232	1997-029689	1	NW¼ 2	1S	13E	348046
Eric #233	1997-029690	1	SW¼2&NW¼2	1S	13E	348047
Eric #234	1997-029691	1	SW¼2&NW¼2	1S	13E	348048
Eric #235	1997-029692	1	SW¼2 & NW¼2	1S	13E	348049
Eric #236	1998-000721	10	NW 1/4 2, SW 1/4 2	1S	13E	348050
Eric #237	1997-029694	1	NE¼2 & SE¼2	1S	13E	348051
Eric #238	1997-029695	1	NE¼2	1S	13E	348052
Eric #239	1997-029696	1	NE¼2	1S	13E	348053
Eric #240	1997-029697	1	NW¼2	1S	13E	348054
Eric #241	1997-029698	1	SE¼4&NE¼9	1S	13E	348055
Eric #242	1997-029699	1	SE¼2	1S	13E	348056
Eric #243	1997-029700	1	NW¼28	1S	13E	348057
Eric #244	1997-029701	1	NW¼28 & NE¼28	1S	13E	348058
Eric #245	1997-029702	1	NE¼28	1S	13E	348059
Eric #246	1997-029703	1	NE¼28&NW¼27	1S	13E	348060
Eric #247	1997-029704	1	NW¼28	1S	13E	348061
Eric #248	1997-029705	1	NE¼2	1S	13E	348062
Eric #249	1997-029706	1	NE¼2	1S	13E	348063
Eric #250	1997-029707	1	NE¼20 & NW¼20	1S	13E	348064
Eric #251	1997-029708	1	SE¼ 20	1S	13E	348065
Eric #252	1997-029709	1	SW¼20 & NW¼20	1S	13E	348066
Eric #253	1997-029710	1	NW¼20	1S	13E	348067
Eric #254	1997-029711	1	N-W¼20	1S	13E	348068
Eric #255	1997-029712	1	NW¼20 & SW¼20	1S	13E	348069
Eric #256	1997-029713	1	NW¼20 & SW¼20	1S	13E	348070
Eric #257	1997-029714	1	NW¼20	1S	13E	348071
Eric #258	1997-029715	1	NW¼20	1S	13E	348072
Eric #259	1997-029716	1	NW¼20 & SW¼20	1S	13E	348073
Eric #260	1997-029717	1	,SW¼ 20	1S	13E	348074
Eric #261	1997-029718	1	NE¼19 & NW¼20	1S	13E	348075
Eric #262	1997-029719	1	NW¼19&NE¼19	1S	13E	348076
Eric #263	1997-029720	1	SW¼ 19	1S	13E	348077
Eric #264	1997-029721	1	SW¼19 & SE¼19	1S	13E	348078
Eric #265	1997-029722	1	SE¼19 & SW¼20	1S	13E	348079
Eric #266	1997-029723	1	SW¼20	1S	13E	348080
Eric #267	1997-029724	1	SW¼20	1S	13E	348081
Eric #268	1997-029725	1	SW¼20	1S	13E	348082
Eric #269	1997-029726	1	SW¼20	1S	13E	348083
Eric #270	1997-029727	1	SE¼20 & SW¼20	1S	13E	348084
Eric #271	1997-029728	1	NE¼ 29	1S	13E	348085
Eric #272	1997-029729	1	SW¼20&NW¼29	1S	13E	348086
Eric #273	1998-000721	11	SE¼19&NE¼30	1S	13E	348087
Eric #274	1997-029731	1	SE¼ 17	1S	13E	348088
Eric #275	1997-029732	1	NW¼20 & SW¼17	1S	13E	348089
Eric #276	1997-029733	1	NW¼20 & SW¼17	1S	13E	348090

472  
473  
474  
475  
476  
477  
478  
479  
480  
481  
482  
483  
484  
485  
486  
487  
488  
489  
490  
491  
492  
493  
494  
495  
496  
497  
498  
499  
500  
501  
502  
503  
504  
505  
506  
507  
508  
509  
510  
511  
512  
513  
514  
515  
516  
517  
518  
519  
520  
521  
522  
523  
524



Exhibit A

Name of Claim	Book	Page	Legal Description	Township	Range	AMC	
Eric #277	1997-029734	1	NW¼20 & SW¼17	1S	13E	348091	7 525
Eric #278	1997-029735	1	NW¼20 & SW¼17	1S	13E	348092	526
Eric #280	1997-029736	1	SE¼13 & NE¼24	1S	13E	348093	527
Eric #281	1997-029737	1	SW¼18&NW¼19	1S	14E	348094	528
Eric #282	1997-029738	1	SW¼18&NW¼19	1S	14E	348095	529
Eric #283	1997-029739	1	SW¼18&NW¼19	1S	14E	348096	530
Eric #284	1997-029740	1	SW¼18&NW¼19	1S	14E	348097	531
Eric #285	1997-029741	1	NE¼ 19	1S	14E	348098	532
Eric #286	1997-029742	1	SE¼18	1S	14E	348099	533
Eric #287	1997-029743	1	NE¼24	1S	13E	348100	534
Eric #288	1997-029744	1	NE¼24	1S	13E	348101	535
Eric #289	1997-029745	1	NE¼24	1S	13E	348102	536
Eric #290	1997-029746	1	NE¼24	1S	13E	348103	537
Eric #291	1997-029747	1	NE¼24 & NW¼24	1S	13E	348104	538
Eric #292	1997-029748	1	NW¼24	1S	13E	348105	539
Eric #293	1997-029749	1	NW¼24	1S	13E	348106	540
Eric #294	1997-029750	1	NW¼24	1S	13E	348107	541
Eric #295	1997-029751	1	NW¼24	1S	13E	348108	542
Eric #296	1997-029732	1	NE¼19	1S	14E	348109	543
Eric #297	1997-029753	1	NE¼19&S¼19	1S	14E	348110	544
Eric #298	1997-029754	1	NE¼19	1S	14E	348111	545
Eric #299	1997-029755	1	NE¼19 & SE¼19	1S	14E	348112	546
Eric #300	1997-029756	1	NE¼19	1S	14E	348113	547
Eric #301	1997-029757	1	NE¼19 & SE¼19	1S	14E	348114	548
Eric #302	1997-029758	1	NW¼19&NE¼19	1S	14E	348115	549
Eric #303	1997-029759	1	SE¼ 19	1S	14E	348116	550
Eric #304	1997-029760	1	NW¼19	1S	14E	348117	551
Eric #305	1997-029761	1	NW¼19&SW¼19	1S	14E	348118	552
Eric #306	1997-029762	1	NW¼19	1S	14E	348119	553
Eric #307	1997-029763	1	NW¼19 & SW¼19	1S	14E	348120	554
Eric #308	1997-029764	1	NW¼19	1S	14E	348121	7 555
Eric #309	1997-029765	1	NW¼19&SW¼19	1S	14E	348122	556
Eric #310	1997-029766	1	NW¼19	1S	14E	348123	557
Eric #311	1997-029767	1	SE¼19	1S	14E	348124	558
Eric #312	1997-029768	1	SE¼19	1S	14E	348125	559
Eric #313	1997-029769	1	SE¼19	1S	14E	348126	560
Eric #314	1997-029770	1	SE¼19 & SW¼19	1S	14E	348127	561
Eric #315	1997-029771	1	SW¼19	1S	14E	348128	562
Eric #316	1997-029772	1	NE¼23 & NW¼24	1S	13E	348129	563
Eric #317	1997-029773	1	SW¼ 24	1S	13E	348130	564
Eric #318	1997-029774	1	SE¼23&SW¼24	1S	13E	348131	565
Eric #319	1997-029775	1	SW¼24	1S	13E	348132	566
Eric #320	1997-029776	1	SE¼23 & SW¼24	1S	13E	348133	567
Eric #321	1997-029777	1	NW¼24 & SW¼24	1S	13E	348134	568
Eric #322	1997-029778	1	SW¼24	1S	13E	348135	569
Eric #323	1997-029779	1	NW¼24&SW¼24	1S	13E	348136	570
Eric #324	1997-029780	1	SW¼24	1S	13E	348137	571
Eric #325	1997-029781	1	NW¼24&SW¼24	1S	13E	348138	572
Eric #326	1997-029782	1	SW¼24	1S	13E	348139	573
Eric #327	1997-029783	1	SE¼24	1S	13E	348140	574
Eric #328	1997-029784	1	SW¼24&SE¼24	1S	13E	348141	575
Eric #329	1997-029785	1	NE¼26	1S	13E	348142	576
Eric #330	1997-029786	1	NE¼26	1S	13E	348143	7 577

Exhibit A

Name of Claim	Book	Page	Legal Description	Township	Range	AMC
Eric #331	1997-029787	1	NW/425	1S	13E	348144
Eric #332	1997-029788	1	NE/426 & NW/425	1S	13E	348145
Eric #333	1997-029789	1	SW/424 & NW/425	1S	13E	348146
Eric #334	1997-029790	1	NE/426 & NW/425	1S	13E	348147
Eric #335	1997-029791	1	SW/424&NW/425	1S	13E	348148
Eric #336	1997-029792	1	NW/425	1S	13E	348149
Eric #337	1997-029793	1	SW/424&NW/425	1S	13E	348150
Eric #338	1997-029794	1	NW/425	1S	13E	348151
Eric #339	1997-029795	1	SW/424 & NW/425	1S	13E	348152
Eric #340	1997-029796	1	NW/425	1S	13E	348153
Eric #341	1997-029797	1	NE/425	1S	13E	348154
Eric #342	1997-029798	1	NW/425&NE/425	1S	13E	348155
Eric #343	1997-029799	1	SE/426	1S	13E	348156
Eric #344	1997-029800	1	NE/426 & SE/426	1S	13E	348157
Eric #345	1997-029801	1	SE/426	1S	13E	348158
Eric #346	1997-029802	1	NE/426 & SE/426	1S	13E	348159
Eric #347	1997-029803	1	SE/426 & SW/425	1S	13E	348160
Eric #348	1997-029804	1	SW/425	1S	13E	348161
Eric #349	1997-029805	1	NW/425&SW/425	1S	13E	348162
Eric #350	1997-029806	1	NE/435	1S	13E	348163
Eric #351	1997-029807	1	NE/435	1S	13E	348164
Eric #352	1997-029808	1	NE/435 & SE/435	1S	13E	348165
Eric #353	1997-029809	1	NE/435 & SE/435	1S	13E	348166
Eric #354	1997-029810	1	SE/435	1S	13E	348167
Eric #355	1997-029811	1	NE/435 & SE/435	1S	13E	348168
Eric #356	1997-029812	1	SE/435	1S	13E	348169
Eric #357	1997-029813	1	NW/435 & SW/435	1S	13E	348170
Eric #358	1997-029814	1	SW/435&NW/435	1S	13E	348171
Eric #359	1997-029815	1	NW/435 & SW/435	1S	13E	348172
Eric #360	1997-029816	1	NW/435 & SW/435	1S	13E	348173
Eric #361	1997-029817	1	SW/435	1S	13E	348174
Eric #362	1997-029818	1	SW/435	1S	13E	348175
Eric #363	1997-029819	1	SW/435	1S	13E	348176
Kay 1	1732	129-130	SW 1/4 SE 1/4 Section 21	1S	13E	312984
Kay 2	1732	131-132	SW 1/4 SE 1/4 Section 21	1S	13E	312985
Kay 3	1732	133-134	SW 1/4 SE 1/4 Section 21	1S	13E	312986
Kay 5	1732	137-138	NE 1/4 Section 34	1S	13E	312988
Kay 6	1732	139-140	NW 1/4 Section 22	1S	13E	312989
Kay 7	1732	141-142	NE 1/4 Section 34	1S	13E	312990
Kay 8	1732	143-144	NW 1/4 Section 22	1S	13E	312991
Kay 9	1732	145-146	NE 1/4 Section 34	1S	13E	312992
Kay 10	1762	147-148	NW 1/4 Section 22	1S	13E	312993
Kay 11	1732	149-150	NE 1/4 SE 1/4 Section 21	1S	13E	312994
Kay 12	1732	151-152	NW 1/4 SW 1/4 Sec 22	1S	13E	312995
Kay 13	1732	153-154	SE 1/4 Section 34	1S	13E	312996
Kay 14	1732	155-156	SW 1/4 Section 22	1S	13E	312997
Kay 18	1732	163-164	NE1/4 NW 1/4 Section22	1S	13E	313001
Kay 19E	1732	165-166	NE 1/4 Section 22	1S	13E	313002
Kay 19W	1732	167-168	NE 1/4 Section 22	1S	13E	313003
Kay 20E	1732	169-170	NE 1/4 NW 1/4 Section22	1S	13E	313004
Kay 20W	1732	171-172	NE 1/4 NW 1/4 Section22	1S	13E	313005
Kay 21E	1732	173-174	NE 1/4 NW 1/4 Section22	1S	13E	313006
Kay 21W	1732	175-176	NE 1/4 NW 1/4 Section22	1S	13E	313007

578  
579  
580  
581  
582  
583  
584  
585  
586  
587  
588  
589  
590  
591  
592  
593  
594  
595  
596  
597  
598  
599  
600  
601  
602  
603  
604  
605  
606  
607  
608  
609  
610  
611  
612  
613  
614  
615  
616  
617  
618  
619  
620  
621  
622  
623  
624  
625  
626  
627  
628  
629  
630

Exhibit A

Name of Claim	Book	Page	Legal Description	Township	Range	AMC	
Kay 22	1732	177-178	NE 1/4 NW 1/4 Section 22	1S	13E	313008	631
Kay 81	1732	179-180	NE 1/4 NW 1/4 Section 21	1S	13E	313009	632
Kay 82	1732	181-182	NW 1/4 Section 21	1S	13E	313010	633
Kay 83	1732	183-184	NE 1/4 NW 1/4 Section 21	1S	13E	313011	634
Kay 84	1732	185-186	NW 1/4 Section 21	1S	13E	313012	635
Kay 85	1732	187-188	NE 1/4 NW 1/4 Section 21	1S	13E	313013	636
Kay 86	1732	189-190	NW 1/4 Section 21	1S	13E	313014	637
Kay 87	1732	191-192	SE 1/4 Sect 21	1S	13E	313015	638
Kay 88	1732	193-194	NW 1/4 SW 1/4 Section 21	1S	13E	313016	639
Kay 129	1732	195-196	NE 1/4 Section 20	1S	13E	313017	640
Kay 130	1732	197-198	NE 1/4 Section 20	1S	13E	313018	641
Kay 131	1732	199-200	NE 1/4 Section 20	1S	13E	313019	642
Kay 132	1732	201-202	NE 1/4 Section 20	1S	13E	313020	643
Kay 133	1732	203-204	NE 1/4 Section 20	1S	13E	313021	644
Kay 134	1732	205-206	NE 1/4 Section 20	1S	13E	313022	645
Kay 135	1732	207-208	NE 1/4 SE 1/4 Section 20	1S	13E	313023	646
Kay 136	1732	209-210	NE 1/4 SE 1/4 Section 20	1S	13E	313024	647
Kay 137	1732	211-212	SE 1/4 Section 20	1S	13E	313025	648
Kay 138	1732	213-214	SE 1/4 Section 20	1S	13E	313026	649
Kay 141	1732	215-216	SE 1/4 Section 20	1S	13E	313027	650
Kay 142	1732	217-218	SE 1/4 Section 20	1S	13E	313028	651
Kay 143	1732	219-220	SE 1/4 Section 20	1S	13E	313029	652
Kay 145	1732	221-222	SE 1/4 Section 20	1S	13E	313030	653
Kay 146	1732	223-224	SE 1/4 Section 20	1S	13E	313031	654
Kay 147	1732	225-226	SE 1/4 Section 20	1S	13E	313032	655
Kay 148	1732	227-228	SE 1/4 Section 20	1S	13E	313033	656
Kay 149	1732	229-230	SE 1/4 Section 20	1S	13E	313034	657
Kay 150	1732	231-232	SE 1/4 Section 20	1S	13E	313035	658
Kay 152	604	874	NW 1/4 Section 28	1S	13E	47117	659
LD No. 1	711	870	NE 1/4 Section 23	1S	13E	47272	660
LD No. 2	693	556	NE 1/4 SE 1/4 Section 23	1S	13E	47273	661
LD No. 3	688	870	SE 1/4 Section 23	1S	13E	47274	662
LD No. 4	693	558	NE 1/4 Section 26	1S	13E	47275	663
LD No. 5	693	559	NE 1/4 SE 1/4 Section 26	1S	13E	47276	664
LD No. 6	693	560	SE 1/4 Section 26	1S	13E	47277	665
LD No. 7	693	561	NE 1/4 Section 35	1S	13E	47278	666
LD No. 8	693	562	NE 1/4 Section 35	1S	13E	47279	667
LD No. 9	716	365	NE 1/4 Section 23	1S	13E	47280	668
Margaret 69	559	854	NE 1/4 NW 1/4 Section 22	1S	13E	45754	669
Margaret 69 East	568	276	NE 1/4 NW 1/4 Section 22	1S	13E	45755	670
Margaret 133	559	860	SW 1/4 section 14	1S	13E	45820	671
Margaret 135	559	862	SW 1/4 section 14	1S	13E	45823	672
Margaret 137	559	864	NW 1/4 Section 23	1S	13E	45826	673
Margaret 138	574	588	NE 1/4 Section 22	1S	13E	45827	674
Margaret 139	559	866	NW 1/4 Section 23	1S	13E	45828	675
Margaret 140	574	589	NE 1/4 Section 22	1S	13E	45829	676
Margaret 153	564	531	SW SE 1/4 Ssction 14	1S	13E	45842	677
Margaret 154	564	532	SW SE 1/4 Ssction 14	1S	13E	45843	678
Margaret 155	564	533	NE 1/4 NW 1/4 Section 23	1S	13E	45844	679
Margaret 156	564	534	NE 1/4 NW 1/4 Section 23	1S	13E	45845	680
Margaret 157	559	874	NE 1/4 NW 1/4 Section 22	1S	13E	45846	681
Margaret 159	559	876	NE 1/4 NW 1/4 Section 22	1S	13E	45849	682
Margaret 161	559	878	NE 1/4 NW 1/4 Section 22	1S	13E	45852	683

Exhibit A

Name of Claim	Book	Page	Legal Description	Township	Range	AMC
Margaret 162	559	879	NW 1/4 Section 22	1S	13E	45853
Margaret 162 West	568	282	NW 1/4 Section 22	1S	13E	45854
Margaret 163	559	880	SW 1/4 SE 1/4 Section 22	1S	13E	45855
Margaret 164 West	568	283	SW 1/4 Section 22	1S	13E	45857
Margaret 164	583	785	SW 1/4 Section 22	1S	13E	45856
Margaret 165	559	882	SW 1/4 SE 1/4 Section 22	1S	13E	45858
Margaret 166	559	883	SW 1/4 Section 22	1S	13E	45859
Margaret 166 West	568	284	NW 1/4 Section 22	1S	13E	45860
Margaret 217	559	884	NW 1/4 Section 23	1S	13E	45901
Margaret 218	559	885	NE 1/4 Section 22	1S	13E	45902
Margaret 219	559	886	NW 1/4 Section 23	1S	13E	45903
Margaret 220	559	887	NE 1/4 Section 22	1S	13E	45904
Margaret 221	559	888	NW 1/4 Section 23	1S	13E	45905
Margaret 222	559	889	NE 1/4 Section 22	1S	13E	45906
Margaret 223	559	890	SW 1/4 SE 1/4 Section 22	1S	13E	45907
Margaret 224	559	891	SE 1/4 Section 22	1S	13E	45908
Margaret 225	583	784	SW 1/4 Section 23	1S	13E	45909
Margaret 226	574	603	SE 1/4 Section 22	1S	13E	45910
Margaret 227	564	535	NE 1/4 NW 1/4 Section 23	1S	13E	45911
Margaret 228	564	536	NE 1/4 NW 1/4 Section 23	1S	13E	45912
Margaret 229	564	537	NE 1/4 NW 1/4 Section 23	1S	13E	45913
Margaret 230	564	538	SW 1/4 SE 1/4 Section 23	1S	13E	45914
Margaret 231	564	539	SW 1/4 SE 1/4 Section 23	1S	13E	45915
Margaret 233	559	894	SW 1/4 SE 1/4 Section 22	1S	13E	45916
Margaret 234	559	895	SW 1/4 Section 22	1S	13E	45917
Margaret 234 West	568	287	SW 1/4 Section 22	1S	13E	45918
Margaret 235	560	729	SW 1/4 SE 1/4 Section 22	1S	13E	45919
Margaret 236	574	604	SW 1/4 Section 22	1S	13E	45920
Margaret 237	560	731	SW 1/4 SE 1/4 Section 22	1S	13E	45921
Margaret 238	560	732	SW 1/4 Section 22	1S	13E	45922
Margaret 239	560	733	NE 1/4 NW 1/4 Section 27	1S	13E	45923
Margaret 240	560	734	NW 1/4 Section 27	1S	13E	45924
Margaret 241	560	735	NE 1/4 NW 1/4 Section 27	1S	13E	45925
Margaret 242	574	605	NW 1/4 Section 27	1S	13E	45926
Margaret 243	560	737	NE 1/4 NW 1/4 Section 27	1S	13E	45927
Margaret 244	574	606	NW 1/4 Section 27	1S	13E	45928
Margaret 245	560	739	NE 1/4 NW 1/4 Section 27	1S	13E	45929
Margaret 246	560	740	NW 1/4 Section 27	1S	13E	45930
Margaret 247	559	896	SW 1/4 Section 23	1S	13E	45931
Margaret 248	574	607	SE 1/4 Section 22	1S	13E	45932
Margaret 249	561	578	SW 1/4 Section 23	1S	13E	45933
Margaret 250	561	579	SE 1/4 Section 22	1S	13E	45934
Margaret 251	561	580	SW 1/4 Section 23	1S	13E	45935
Margaret 252	561	581	SE 1/4 Section 22	1S	13E	45936
Margaret 253	561	582	NW 1/4 Section 26	1S	13E	45937
Margaret 254	561	583	NE 1/4 Section 27	1S	13E	45938
Margaret 255	561	584	NW 1/4 Section 26	1S	13E	45939
Margaret 256	561	585	NE 1/4 Section 27	1S	13E	45940
Margaret 257	561	586	NW 1/4 Section 26	1S	13E	45941
Margaret 258	561	587	NE 1/4 Section 27	1S	13E	45942

684  
685  
686  
687  
688  
689  
690  
691  
692  
693  
694  
695  
696  
697  
698  
699  
700  
701  
702  
703  
704  
705  
706  
707  
708  
709  
710  
711  
712  
713  
714  
715  
716  
717  
718  
719  
720  
721  
722  
723  
724  
725  
726  
727  
728  
729  
730  
731  
732  
733

Exhibit A

Name of Claim	Book	Page	Legal Description	Township	Range	AMC	
Margaret 259	561	588	NW 1/4 Section 26	1S	13E	45943	734
Margaret 260	561	589	NE 1/4 Section 27	1S	13E	45944	735
Margaret 261	560	741	SW 1/4 SE 1/4 Section 27	1S	13E	45945	736
Margaret 262	560	742	SW 1/4 Section 27	1S	13E	45946	737
Margaret 263	560	743	SW 1/4 SE 1/4 Section 27	1S	13E	45947	738
Margaret 264	560	744	SW 1/4 Section 27	1S	13E	45948	739
Margaret 265	561	590	SW 1/4 Section 26	1S	13E	45949	740
Margaret 266	561	591	SE 1/4 Section 27	1S	13E	45950	741
Margaret 267	561	592	SW 1/4 Section 26	1S	13E	45951	742
Margaret 268	561	593	SE 1/4 Section 27	1S	13E	45952	743
Margaret 269	560	745	SW 1/4 SE 1/4 Section 27	1S	13E	45953	744
Margaret 270	560	746	SW 1/4 Section 27	1S	13E	45954	745
Margaret 271	560	747	SW 1/4 SE 1/4 Section 27	1S	13E	45955	746
Margaret 272	560	748	SW 1/4 Section 27	1S	13E	45956	747
Margaret 273	561	594	SW 1/4 Section 26	1S	13E	45957	748
Margaret 274	561	595	SE 1/4 Section 27	1S	13E	45958	749
Margaret 275	561	596	SW 1/4 Section 26	1S	13E	45959	750
Margaret 276	561	596	SE 1/4 Section 27	1S	13E	45960	751
Margaret 277	561	596	SW 1/4 SE 1/4 Section 26	1S	13E	45961	752
Margaret 278	561	597	SW 1/4 SE 1/4 Section 26	1S	13E	45962	753
Margaret 279	561	598	SW 1/4 SE 1/4 Section 26	1S	13E	45963	754
Margaret 280	561	599	SW 1/4 SE 1/4 Section 26	1S	13E	45964	755
Margaret 281	561	600	NE 1/4 NW 1/4 Section 26	1S	13E	45965	756
Margaret 282	561	603	NE 1/4 NW 1/4 Section 26	1S	13E	45966	757
Margaret 283	567	542	NE 1/4 NW 1/4 Section 26	1S	13E	45967	758
Margaret 284	567	543	NE 1/4 NW 1/4 Section 26	1S	13E	45968	759
Margaret 285	567	544	NW 1/4 SW 1/4 Section 23	1S	13E	45969	760
Margaret 286	567	545	SW 1/4 SE 1/4 Section 23	1S	13E	45970	761
Margaret 287	564	540	SW 1/4 SE 1/4 Section 23	1S	13E	45971	762
Margaret 305	565	739	NE 1/4 NW 1/4 Section 35	1S	13E	45985	763
Margaret 306	565	740	NW 1/4 Section 35	1S	13E	45986	764
Margaret 307	565	741	NE 1/4 NW 1/4 Section 35	1S	13E	45987	765
Margaret 308	565	742	NW 1/4 Section 35	1S	13E	45988	766
Margaret 309	565	743	NE 1/4 NW 1/4 Section 35	1S	13E	45989	767
Margaret 310	565	744	NW 1/4 Section 35	1S	13E	45990	768
Margaret 311	565	745	NE 1/4 NW 1/4 Section 35	1S	13E	45991	769
Margaret 312	565	746	NW 1/4 Section 35	1S	13E	45992	770
Margaret 313	565	747	SE 1/4 Section 27	1S	13E	45993	771
Margaret 314	565	748	SW 1/4 SE 1/4 Section 27	1S	13E	45994	772
Margaret 315	565	749	NE 1/4 Section 34	1S	13E	45995	773
Margaret 316	565	750	NE 1/4 NW 1/4 Section 34	1S	13E	45996	774
Margaret 317	565	751	NE 1/4 Section 34	1S	13E	45997	775
Margaret 318	565	752	NE 1/4 NW 1/4 Section 34	1S	13E	45998	776
Margaret 319	565	753	NE 1/4 Section 34	1S	13E	45999	777
Margaret 320	565	754	NE 1/4 NW 1/4 Section 34	1S	13E	46000	778
Margaret 321	567	546	SW 1/4 Section 27	1S	13E	46001	779
Margaret 322	567	547	NW 1/4 Section 34	1S	13E	46002	780

RECEIVED  
 COUNTY CLERK'S OFFICE  
 SEP 4 9 32

Exhibit A

Name of Claim	Book	Page	Legal Description	Township	Range	AMC
Margaret 323	567	548	NW 1/4 Section 34	1S	13E	46003
Margaret 324	567	549	NW 1/4 Section 34	1S	13E	46004
Margaret 325	565	755	SW 1/4 Section 22	1S	13E	46005
Margaret 327	565	757	SW 1/4 Section 22	1S	13E	46007
Margaret 328	565	758	SE 1/4 Section 34	1S	13E	46008
Margaret 331	614	329	SW 1/4 Section 22	1S	13E	46011
Margaret 332	583	778	NE 1/4 Section 28	1S	13E	46012
Margaret 333	572	916	NW 1/4 Section 27	1S	13E	46013
Margaret 334	572	917	NE 1/4 Section 28	1S	13E	46014
Margaret 335	583	787	NE 1/4 Section 28	1S	13E	46015
Margaret 336	572	919	NE 1/4 NW 1/4 Section 28	1S	13E	46016
Rook No. 1	1771	262	NE 1/4 Section 23	1S	13E	316548
Rook No. 2	1771	263	NE 1/4 SE 1/4 Section 23	1S	13E	316549
Rook No. 3	1771	264	SE 1/4 Section 23	1S	13E	316550
Rook No. 4	1771	265	SE 1/4 Section 23	1S	13E	316551
Rook No. 5	1771	266	SE 1/4 Section 23	1S	13E	316552
Rook No. 6	1771	267	SE 1/4 Section 23	1S	13E	316553
Rook No. 7	1771	268	NE 1/4 Section 26	1S	13E	316554
East No. 9A	2001	886	SW1/429,SE1/429	1S	13E	355529
Sun #62A	2001	899	SW1/428	1S	13E	355534
Sun #63A	2001	901	SW1/428	1S	13E	355535
Sun #64A	2001	903	SW&SE1/428	1S	13E	355536
Dan 1	2002	868	SE1/4 3	2S	12E	356180
Dan 2	2002	869	SE1/42	2S	12E	356181
Dan 3	2002	870	SW1/411	2S	12E	356182
Dan 4	2002	871	SE1/4NE1/411	2S	12E	356183
Dan 5	2002	872	NESE1/4 11	2S	12E	356184
Dan 6	2002	873	SE1/4SW1/4 36	1S	12E	356185
Dan 7	2002	874	SE1/4SW1/4 36	1S	12E	356186
Dan 8	2002	875	SW1/4SE1/4 1,NE1/4 12	2S	12E	356187
Dan 9	2002	876	SE1/4SW1/4 1,NE1/4 12	2S	12E	356188
Dan 10	2002	877	SE1/4 1	2S	12E	356189
Dan 11	2002	878	NE1/412	2S	12E	356190
Dan 12	2002	879	NE1/412	2S	12E	356191
Dan 13	2002	880	SE1/41,NE1/412	2S	12E	356192
Dan 14	2002	881	NE1/4SE1/412	2S	12E	356193
Dan 15	2002	882	NE1/4SE1/412	2S	12E	356194
Dan 16	2002	883	NE1/412	2S	12E	356195
Dan 17	2002	884	SW1/4 1	2S	12E	356196
Dan 18	2002	885	SW1/4SE1/4 1	2S	12E	356197
Dan 19	2002	886	NW1/411	2S	12E	356198
Dan 20	2002	887	SW1/411	2S	12E	356199
Dan 21	2002	888	NW1/4SW1/411	2S	12E	356200
Dan 22	2002	889	NW1/4SW1/411	2S	12E	356201
Dan 23	2002	890	NW1/4SW1/411	2S	12E	356202
Dan 24	2002	891	NW1/4NE1/4 2	2S	12E	356203
Legal Tender 1	2003	12154	North West 1/4 Section 1	2S	12E	356884
Legal Tender 2	2003	12155	North West 1/4 Section 1	2S	12E	356885
Legal Tender 3	2003	12156	South West 1/4 Section 1	2S	12E	356886
Legal Tender 4	2003	12157	South West 1/4 Section 1	2S	12E	356887
Legal Tender 5	2003	12158	North West 1/4 Section 1	2S	12E	356888
Legal Tender 6	2003	12159	North West 1/4 Section 1	2S	12E	356889
Legal Tender 7	2003	12160	North West 1/4 Section 1	2S	12E	356890

781  
782  
783  
784  
785  
786  
787  
788  
789  
790  
791  
792  
793  
794  
795  
796  
797  
798  
799  
800  
801  
802  
803  
804  
805  
806  
807  
808  
809  
810  
811  
812  
813  
814  
815  
816  
817  
818  
819  
820  
821  
822  
823  
824  
825  
826  
827  
828  
829  
830  
831  
832  
833

Exhibit A

Name of Claim	Book	Page	Legal Description	Township	Range	AMC	
Legal Tender 8	2003	12161	North West 1/4 Section 1	2S	12E	356891	834
Legal Tender 9	2003	12162	South East 1/4 Section 1	2S	12E	356892	835
Legal Tender 10	2003	12163	South East 1/4 Section 1	2S	12E	356893	836
Legal Tender 11	2003	12164	North East 1/4 Section 1	2S	12E	356894	837
Legal Tender 12	2003	12165	North East 1/4 Section 1	2S	12E	356895	838
Legal Tender 13	2003	12066	South West 1/4 Section 6	2S	13E	356865	839
Legal Tender 14	2003	12167	South West 1/4 Section 6	2S	13E	356866	840
Legal Tender 15	2003	12168	South West 1/4 Section 6	2S	13E	356867	841
Legal Tender 16	2003	12169	South East 1/4 Section 6	2S	13E	356896	842
Legal Tender 17	2003	12170	North West 1/4 Section 6	2S	13E	356868	843
Legal Tender 18	2003	12171	North West 1/4 Section 6	2S	13E	356869	844
Legal Tender 19	2003	12172	South West 1/4 Section 32	1S	13E	356897	845
Legal Tender 20	2003	12173	South East 1/4 Section 32	1S	13E	356870	846
Legal Tender 21	2003	12174	South East 1/4 Section 33	1S	13E	356871	847
Legal Tender 22	2003	12175	South East 1/4 Section 32	1S	13E	356872	848
Legal Tender 23	2002	69016	North West 1/4 Section 32	1S	13E	356933	849
Galaxy No. 1	2004	2354	SW1/41	2S	12E	359395	850
Gladiator No. 1	2004	2355	NW1/432	1S	13E	359396	851
Gladiator No. 2	2004	2356	NW1/4NE1/432	1S	13E	359397	852
Gladiator No. 3	2004	2357	NE1/432	1S	13E	359398	853
Gladiator No. 4	2004	2358	SW1/429,NW1/432	1S	13E	359399	854
Gladiator No. 5	2004	2359	SW1/4SE1/429,NW1/4NE1/432	1S	13E	359400	855
Gladiator No. 6	2004	2360	SE1/429,NE1/432	1S	13E	359401	856
Gladiator No. 7	2004	2361	NE1/4,SE1/4,NW1/4&SW1/4	1S	13E	359402	857
Gladiator No. 8	2004	2362	NE1/4SE1/429	1S	13E	359403	858
Gladiator No. 9	2004	2363	NW1/4SW1/428,NE1/4SE1/42	1S	13E	406339	859
Olga 1	2004	86442	NW 1/4 Section 28	1S	13E	362903	860
Olga 2	2004	86443	NW 1/4 Section 28	1S	13E	362904	861
Olga 3	2004	86444	NE 1/4 Section 29	1S	13E	362905	862
Olga 4	2004	86445	NE 1/4 Section 29	1S	13E	362906	863
Kay 15A	2003	4012	SE 1/4 Section 34	1S	13E	357097	864
Kay 140A	2003	4013	SE 1/4 Section 20	1S	13E	357098	865
Kay 151	1753	767	NE 1/4 Section 29	1S	13E	315168	866
Wiley Bill #1	2007	8407	NE1/4 Section 13	1S	13E	377139	867
Wiley Bill #2	2007	8408	SW1/4 Section 13	1S	13E	377140	868
Wiley Bill #3	2007	8409	SW1/4 Section 13	1S	13E	377141	869
Wiley Bill #4	2007	8410	SE1/4 Section 13	1S	13E	377142	870
Wiley Bill #5	2007	8411	SE1/4 Section 13	1S	13E	377143	871
Wiley Bill #6	2007	8412	SE1/4 Section 13	1S	13E	377144	872
Wiley Bill #7	2007	8413	SE1/4 Section 13	1S	13E	377145	873
Wiley Bill #8	2007	8414	SE1/4 & NE1/4 Sec 13	1S	13E	377146	874
Wiley Bill #9	2007	8415	NE1/4 Section 13	1S	13E	377147	875
Wiley Bill #10	2007	8416	NE1/4 Section 13	1S	13E	377148	876
Wiley Bill #11	2007	8417	SE1/4 Section 13	1S	13E	377149	877
Wiley Bill #12	2007	8418	NE1/4 & SE1/4 Sec 13	1S	13E	377150	878
Wiley Bill #13	2007	8419	SW1/4 Section 18	1S	14E	377151	879
Wiley Bill #14	2007	8420	NW1/4 & SW1/4 Sec18	1S	14E	377152	880
Wiley Bill #15	2007	8421	SW1/4 Section 18	1S	14E	377153	881
Wiley Bill #16	2007	8422	NW1/4 & SW1/4 Sec18	1S	14E	377154	882
Wiley Bill #17	2007	8423	SW1/4 Section18	1S	14E	377155	883
Wiley Bill #18	2007	8424	NW1/4 & SW1/4 Sec18	1S	14E	377156	884
Wiley Bill #19	2007	8425	NW1/4 & SW1/4 Sec18	1S	14E	377157	885
Wiley Bill #21	2007	8426	NW1/4 Section 18	1S	14E	377158	886

Exhibit A

Name of Claim	Book	Page	Legal Description	Township	Range	AMC	
Wiley Bill #22	2007	8427	NW1/4 Section 18	1 S	14 E	377159	887 7
Wiley Bill #23	2007	8428	NW1/4 Section 18	1 S	14 E	377160	888
Wiley Bill #24	2007	8429	NW1/4 Section 18	1 S	14 E	377161	889 J
Wiley Bill #28	2007	1030	SW1/4 Section 18	1 S	14 E	377165	890 7
Wiley Bill #29	2007	1031	NE1/4 Section 18	1 S	14 E	377166	891 7
Hutton #1	2010	101285	NE 1/4 Section 24	1S	13E	402476	892 7
Hutton #2	2010	101286	NE 1/4 Section 24	1S	13E	402477	893
Hutton #3	2010	101287	NE 1/4 Section 24	1S	13E	402478	894
Hutton #4	2010	101288	NE 1/4 Section 24	1S	13E	402479	895
Hutton #5	2010	101289	NE 1/4 Section 24	1S	13E	402480	896
Hutton #6	2010	101290	SE 1/4 Section 24	1S	13E	402481	897
Hutton #7	2010	101291	SE 1/4 Section 24	1S	13E	402482	898
Hutton #8	2010	101292	SW 1/4 Section 19	1S	14E	402483	899
Hutton #9	2010	101293	SW 1/4 Section 19	1S	14E	402484	900
Hutton #10	2010	101294	SE 1/4 Section 24	1S	13E	402485	901
Hutton #11	2010	101295	SE 1/4 Section 24	1S	13E	402486	902
Hutton #12	2010	101296	SE 1/4 Section 24	1S	13E	402487	903
Hutton #13	2010	101297	SE 1/4 Section 24	1S	13E	402488	904
Hutton #14	2010	101298	SW 1/4 Section 19	1S	14E	402489	905
Hutton #15	2010	101299	SW 1/4 Section 19	1S	14E	402490	906
Hutton #16	2010	101300	SE 1/4 Section 24	1S	13E	402491	907
Hutton #17	2010	101301	SE 1/4 Section 24	1S	13E	402492	908
Hutton #18	2010	101302	NE 1/4 Section 25	1S	13E	402493	909
Hutton #19	2010	101303	SE 1/4 Section 24	1S	13E	402494	910
Hutton #20	2010	101304	NE 1/4 Section 25	1S	13E	402495	911
Hutton #21	2010	101305	NE 1/4 Section 25	1S	13E	402496	912
Hutton #22	2010	101306	NE 1/4 Section 25	1S	13E	402497	913
Mud Springs #1	2010	101307	SE 1/4 Section 30	1S	14E	402498	914
Mud Springs #2	2010	101308	SW 1/4 Section 30	1S	14E	402499	915
Mud Springs #3	2010	101309	SW 1/4 Section 30	1S	14E	402500	916
Mud Springs #4	2010	101310	SW 1/4 Section 30	1S	14E	402501	917
Mud Springs #5	2010	101311	SW 1/4 Section 30	1S	14E	402502	918
Mud Springs #6	2010	101312	SE 1/4 Section 30	1S	14E	402503	919
Mud Springs #7	2010	101313	SE 1/4 Section 30	1S	14E	402504	920
Mud Springs #8	2010	101314	SW 1/4 Section 30	1S	14E	402505	921
Mud Springs #9	2010	101315	SW 1/4 Section 30	1S	14E	402506	922
Mud Springs #10	2010	101316	NW 1/4 Section 31	1S	14E	402507	923
Mud Springs #11	2010	101317	NW 1/4 Section 31	1S	14E	402508	924
Mud Springs #12	2010	101318	NE 1/4 Section 31	1S	14E	402509	925
Mud Springs #13	2010	101319	NE 1/4 Section 31	1S	14E	402510	926
Mud Springs #14	2010	101320	NE 1/4 Section 31	1S	14E	402511	927
Mud Springs #15	2010	101321	NW 1/4 Section 31	1S	14E	402512	928
Mud Springs #16	2010	101322	NW 1/4 Section 31	1S	14E	402513	929
Mud Springs #17	2010	101323	NW 1/4 Section 31	1S	14E	402514	930
Mud Springs #18	2010	101324	NW 1/4 Section 31	1S	14E	402515	931
Mud Springs #19	2010	101325	NE 1/4 Section 31	1S	14E	402516	932
Mud Springs #20	2010	101326	NE 1/4 Section 31	1S	14E	402517	933
Mud Springs #21	2010	101327	NE 1/4 Section 31	1S	14E	402518	934
Mud Springs #22	2010	101328	NE 1/4 Section 31	1S	14E	402519	935
Mud Springs #23	2010	101329	NW 1/4 Section 31	1S	14E	402520	936
Mud Springs #24	2010	101330	NW 1/4 Section 31	1S	14E	402521	937
Mud Springs #25	2010	101331	NW Section 31	1S	14E	402522	938
Mud Springs #26	2010	101332	NW 1/4 Section 31	1S	14E	402523	939 J



Exhibit A

Name of Claim	Book	Page	Legal Description	Township	Range	AMC
Mud Springs #27	2010	101333	NE 1/4 Section 31	1S	14E	402524
Mud Springs #28	2010	101334	NE 1/4 Section 31	1S	14E	402525
Mud Springs #29	2010	101335	SE 1/4 Section 31	1S	14E	402526
Mud Springs #30	2010	101336	SE 1/4 Section 31	1S	14E	402527
Mud Springs #31	2010	101337	SW 1/4 Section 31	1S	14E	402528
Mud Springs #32	2010	101338	SW 1/4 Section 31	1S	14E	402529
Mud Springs #33	2010	101339	SW 1/4 Section 31	1S	14E	402530
Mud Springs #34	2010	101340	SW 1/4 Section 31	1S	14E	402531
Mud Springs #35	2010	101341	SE 1/4 Section 31	1S	14E	402532
Mud Springs #36	2010	101342	SE 1/4 Section 31	1S	14E	402533
Mud Springs #37	2010	101343	SE 1/4 Section 31	1S	14E	402534
Mud Springs #38	2010	101344	SE 1/4 Section 31	1S	14E	402535
Mud Springs #39	2010	101345	SW 1/4 Section 31	1S	14E	402536
Mud Springs #40	2010	101346	SW 1/4 Section 31	1S	14E	402537
Mud Springs #41	2010	101347	SW 1/4 Section 31	1S	14E	402538
Mud Springs #42	2010	101348	SW 1/4 Section 31	1S	14E	402539
Mud Springs #43	2010	101349	SE 1/4 Section 31	1S	14E	402540
Mud Springs #44	2010	101350	SE 1/4 Section 31	1S	14E	402541
Roadside #1	2011	122230	SE 1/4 Section 29	1S	13E	405551
Roadside #2	2011	122231	SE 1/4 Section 29	1S	13E	405552
Roadside #3	2011	122232	SE 1/4 Section 29	1S	13E	405553
Roadside #4	2011	122233	SW1/4 Section 28	1S	13E	405554
Roadside #5	2011	122234	SW1/4 Section 28	1S	13E	405555
Oak 40	2011	122235	SW1/4 Section 28	1S	13E	405556
Bufford 1	2013	9793	SW 1/4 Section 24	1S	12E	420992
Bufford 2	2013	9794	SW 1/4 Section 24	1S	12E	420993
Bufford 3	2013	9795	SW 1/4 Section 24	1S	12E	420994
Bufford 4	2013	9796	SE 1/4 Section 24	1S	12E	420995
Bufford 5	2013	9665	SE 1/4 Section 24	1S	12E	420864
Bufford 6	2013	9666	SE 1/4 Section 24	1S	12E	420865
Supie 6	2012	20311	NE 1/4 Section 26	1S	12E	<del>41108</del>
Supie 18	2012	20323	NE 1/4 Section 26	1S	12E	414420
Supie 19	2012	20324	NE 1/4 Section 26	1S	12E	414421
Supie 20	2012	20325	NW 1/4 Section 26	1S	12E	414422
Verde 44	2014	3774	NE Section 35	1S	13E	426152
Verde 45	2014	3775	NW Section 36	1S	13E	426153
Verde 46	2014	3776	NW Section 36	1S	13E	426154
Verde 47	2014	3777	NW Section 36	1S	13E	426155
Verde 48	2014	3778	NW Section 36	1S	13E	426156
Verde 49	2014	3779	NENW Section 36	1S	13E	426157
Verde 50	2014	3780	NE Section 36	1S	13E	426158
Verde 51	2014	3781	NE Section 36	1S	13E	426159
Verde 52	2014	3782	NE Section 36	1S	13E	426160
Verde 53	2014	3783	NE Section 36	1S	13E	426161
Verde 62	2014	3784	NW Section 31	1S	14E	426162
Verde 63	2014	3785	NW Section 31	1S	14E	426163
Verde 64	2014	3786	NE Section 36	1S	13E	426164
Verde 65	2014	3787	NE Section 36	1S	13E	426165
Verde 66	2014	3788	NE Section 36	1S	13E	426166
Verde 67	2014	3789	NE Section 36	1S	13E	426167
Verde 68	2014	3790	NENW Section 36	1S	13E	426168
Verde 69	2014	3791	NW Section 36	1S	13E	426169
Verde 70	2014	3792	NW Section 36	1S	13E	426170

940-  
941  
942  
943  
944  
945  
946  
947  
948  
949  
950  
951  
952  
953  
954  
955  
956  
957  
958  
959  
960  
961  
962  
963  
964  
965  
966  
967  
968  
969  
970  
971  
972  
973  
974  
975  
976  
977  
978  
979  
980  
981  
982  
983  
984  
985  
986  
987  
988  
989  
990  
991  
992

Handwritten annotations on the right side of the page, including a circled '41108' with an arrow pointing to row 970, and '4144' written next to rows 971-973.

Exhibit A

Name of Claim	Book	Page	Legal Description	Township	Range	AMC	
Verde 71	2014	3793	NW Section 36	1S	13E	426171	993 7
Verde 72	2014	3794	NW Section 36	1S	13E	426172	994
Verde 73	2014	3795	NE Section 35	1S	13E	426173	995
Verde 74	2014	3796	NWSW Section 35	1S	13E	426174	996
Verde 75	2014	3797	NWSW Section 35	1S	13E	426175	997
Verde 76	2014	3798	NENWSWSE Section 35	1S	13E	426176	998
Verde 77	2014	3799	NESE Section 35	1S	13E	426177	999
Verde 78	2014	3800	NESE Section 35	1S	13E	426178	1000
Verde 79	2014	3801	NESE Section 35	1S	13E	426179	1001
Verde 80	2014	3802	NESE Section 35	1S	13E	426180	1002
Verde 81	2014	3803	NESE Section 35	1S	13E	426181	1003
Verde 82	2014	3833	NWSW Section 36	1S	13E	426182	1004
Verde 83	2014	3804	NWSW Section 36	1S	13E	426183	1005
Verde 84	2014	3805	NWSW Section 36	1S	13E	426184	1006
Verde 85	2014	3806	NENWSWSE Section 36	1S	13E	426185	1007
Verde 86	2014	3807	NESE Section 36	1S	13E	426186	1008
Verde 87	2014	3808	NESE Section 36	1S	13E	426187	1009
Verde 88	2014	3809	NESE Section 36	1S	13E	426188	1010
Verde 89	2014	3810	NESE Section 36	1S	13E	426189	1011
Verde 90	2014	3811	NWSW Section 36	1S	14E	426190	1012
Verde 91	2014	3812	NWSW Section 36	1S	14E	426191	1013
Verde 92	2014	3813	SSW Section 31	1S	14E	426192	1014
Verde 93	2014	3814	SSW Section 31	1S	14E	426193	1015
Verde 94	2014	3815	SSW Section 31	1S	13E	426194	1016
Verde 95	2014	3816	SE Section 36	1S	13E	426195	1017
Verde 96	2014	3817	SE Section 36	1S	13E	426196	1018
Verde 97	2014	3818	SE Section 36	1S	13E	426197	1019
Verde 98	2014	3819	SWSW Section 36	1S	13E	426198	1020
Verde 99	2014	3820	SW Section 36	1S	13E	426199	1021
Verde 100	2014	3821	SW Section 36	1S	13E	426200	1022
Verde 101	2014	3822	SW Section 36	1S	13E	426201	1023
Verde 102	2014	3823	SW Section 36	1S	13E	426202	1024
Verde 103	2014	3824	SE Section 35	1S	13E	426203	1025
Verde 104	2014	3825	SE Section 35	1S	13E	426204	1026
Verde 105	2014	3826	SE Section 35	1S	13E	426205	1027
Verde 106	2014	3827	SE Section 35	1S	13E	426206	1028
Verde 107	2014	3828	SWSE Section 35	1S	13E	426207	1029
Verde 108	2014	3829	SW Section 35	1S	13E	426208	1030
Verde 109	2014	3830	SW Section 35	1S	13E	426209	1031
Verde 112	2014	3831	NW Section 31	1S	14E	426210	1032
Verde 113	2014	3832	NW Section 31	1S	14E	426211	1033
Verde 1	2014	9751	NE Section 30	1S	14E	427059	1034 7
Verde 2	2014	9752	NE Section 30	1S	14E	427060	1035
Verde 3	2014	9753	NE Section 30	1S	14E	427061	1036
Verde 4	2014	9754	NE Section 30	1S	14E	427062	1037
Verde 5	2014	9755	NENW Section 30	1S	14E	427063	1038
Verde 6	2014	9756	NW Section 30	1S	14E	427064	1039
Verde 7	2014	9757	NW Section 30	1S	14E	427065	1040
Verde 8	2014	9758	NW Section 30	1S	14E	427066	1041
Verde 9	2014	9759	NW Section 30	1S	13E	427067	1042
Verde 10	2014	9760	NW Section 30	1S	13E	427068	1043
Verde 11	2014	9761	NE Section 25	1S	13E	427069	1044
Verde 12	2014	9762	NWSW Section 25	1S	13E	427070	1045

Exhibit A

Name of Claim	Book	Page	Legal Description	Township	Range	AMC	
Verde 13	2014	9763	NWSW Section 25	1S	13E	427071	1046
Verde 14	2014	9764	NWSW Section 25	1S	13E	427072	1047
Verde 15	2014	9765	NENW Section 25	1S	13E	427073	1048
Verde 16	2014	9766	NESE Section 25	1S	13E	427074	1049
Verde 17	2014	9767	NESE Section 25	1S	13E	427075	1050
Verde 18	2014	9768	NESE Section 25	1S	13E	427076	1051
Verde 19	2014	9769	NESE Section 25	1S	14E	427077	1052
Verde 20	2014	9770	NWSW Section 30	1S	14E	427078	1053
Verde 21	2014	9771	NWSW Section 30	1S	14E	427079	1054
Verde 22	2014	9772	NWSW Section 30	1S	14E	427080	1055
Verde 23	2014	9773	NWSW Section 30	1S	14E	427081	1056
Verde 24	2014	9774	NENW Section 30	1S	14E	427082	1057
Verde 25	2014	9775	NESE Section 30	1S	14E	427083	1058
Verde 26	2014	9776	NESE Section 30	1S	14E	427084	1059
Verde 27	2014	9777	NESE Section 30	1S	14E	427085	1060
Verde 28	2014	9778	SE Section 30	1S	14E	427086	1061
Verde 29	2014	9779	SE Section 30	1S	14E	427087	1062
Verde 30	2014	9780	SE Section 30	1S	14E	427088	1063
Verde 31	2014	9781	SWSE Section 30	1S	14E	427089	1064
Verde 32	2014	9782	SW Section 30	1S	14E	427090	1065
Verde 33	2014	9783	SW Section 30	1S	14E	427091	1066
Verde 34	2014	9784	SW Section 30	1S	14E	427092	1067
Verde 35	2014	9785	SW Section 30	1S	13E	427093	1068
Verde 36	2014	9786	SW Section 30	1S	13E	427094	1069
Verde 37	2014	9787	SE Section 25	1S	13E	427095	1070
Verde 38	2014	9788	SE Section 25	1S	13E	427096	1071
Verde 39	2014	9789	SE Section 25	1S	13E	427097	1072
Verde 40	2014	9790	SWSE Section 25	1S	13E	427098	1073
Verde 41	2014	9791	SW Section 25	1S	13E	427099	1074
Verde 42	2014	9792	SW Section 25	1S	13E	427100	1075
Verde 43	2014	9793	SW Section 25	1S	13E	427101	1076
Verde 54	2014	9794	SW Section 25	1S	14E	427102	1077
Verde 55	2014	9795	SWSection 30	1S	14E	427103	1078
Verde 56	2014	9796	SWSection 30	1S	14E	427104	1079
Verde 57	2014	9797	SWSection 30	1S	14E	427105	1080
Verde 58	2014	9798	SWSection 30	1S	14E	427106	1081
Verde 59	2014	9799	SWSection 30	1S	14E	427107	1082
Verde 60	2014	9800	SE Section 30	1S	14E	427108	1083
Verde 61	2014	9801	SE Section 30	1S	14E	427109	1084
Verde 110	2014	9802	SE Section 30	1S	14E	427110	1085
Verde 111	2014	9803	SW Section 19	1S	14E	427111	1086
Rawhide 1	2015	10641	SW Section 19	1S	13E	430459	1087
Rawhide 2	2015	10642	NWSW Section 34	1S	13E	430460	1088
Rawhide 3	2015	10643	NWSW Section 34	1S	13E	430461	1089
Rawhide 4	2015	10644	NWSW Section 34	1S	13E	430462	1090
Rawhide 5	2015	10645	NWSW Section 34	1S	13E	430463	1091
Rawhide 6	2015	10646	NENW Section 34	1S	13E	430464	1092
Rawhide 7	2015	10647	NESE Section 34	1S	13E	430465	1093
Rawhide 8	2015	10648	NESE Section 34	1S	13E	430466	1094
Rawhide 9	2015	10649	NESE Section 34	1S	13E	430467	1095
Rawhide 10	2015	10650	NESE Section 34	1S	13E	430468	1096
Rawhide 11	2015	10651	SE Section 34	1S	13E	430469	1097
Rawhide 12	2015	10652	SE Section 34	1S	13E	430470	1098

Exhibit A

Name of Claim	Book	Page	Legal Description	Township	Range	AMC	
Rawhide 13	2015	10653	SE Section 34	1S	13E	430471	1099 7
Rawhide 14	2015	10654	SE Section 34	1S	13E	430472	1100
Rawhide 15	2015	10655	SWSE Section 34	1S	13E	430473	1101
Rawhide 16	2015	10656	SW Section 34	1S	13E	430474	1102
Rawhide 17	2015	10657	SW Section 35	1S	13E	430475	1103
Rawhide 18	2015	10658	SW Section 36	1S	13E	430476	1104
Rawhide 19	2015	10659	SW Section 37	1S	13E	430477	1105
Rawhide 20	2015	10660	SE Section 34	1S	13E	430478	1106
Rawhide 21	2015	10661	SWSE Section 34	1S	13E	430479	1107
Rawhide 22	2015	10662	SE Section 34	1S	13E	430480	1108
Rawhide 23	2015	10663	SE Section 35	1S	13E	430481	1109
Rawhide 24	2015	10664	NWSection 34	1S	13E	430482	1110
Rawhide 25	2015	10665	NWSection 34	1S	13E	430483	1111
Rawhide 26	2015	10666	NWSection 34	1S	13E	430484	1112
Rawhide 27	2015	10667	NWSection 34	1S	13E	430485	1113
Rawhide 28	2015	10668	SW Section 27	1S	13E	430486	1114
Bridge 1	2016	31659	SW Section 27	1S	12E	438266	1115 7
Bridge 2	2016	31660	NESE Section 21	1S	12E	438267	1116
Bridge 3	2016	31661	NESE Section 21	1S	12E	438268	1117
Bridge 4	2016	31662	NWNE Section 21	1S	12E	438269	1118
Bridge 5	2016	31663	NWSW Section 21	1S	12E	438270	1119
Bridge 6	2016	31664	NWSW Section 21	1S	12E	438271	1120
Bridge 7	2016	31665	NESE Section 20	1S	12E	438272	1121
Bridge 8	2016	31666	NENW Section 20	1S	12E	438273	1122
Bridge 9	2016	31667	NWSE Section 20	1S	12E	438274	1123
Bridge 10	2016	31668	NWSE Section 20	1S	12E	438275	1124
Bridge 11	2016	31669	NESW Section 20	1S	12E	438276	1125
Bridge 12	2016	31670	NWSE Section 20	1S	12E	438277	1126
Bridge 13	2016	31671	NWSW Section 20	1S	12E	438278	1127
Bridge 14	2016	31672	NWSW Section 20	1S	12E	438279	1128
Bridge 15	2016	31673	NENW Section 20	1S	12E	438280	1129
Bridge 16	2016	31674	NWSE Section 20	1S	12E	438281	1130
Bridge 17	2016	31675	SWNW Section 21	1S	12E	438282	1131
Bridge 18	2016	31676	SWNW Section 21	1S	12E	438283	1132
Bridge 19	2016	31677	NWSW Section 28	1S	12E	438284	1133
Bridge 20	2016	31678	NESE Section 29	1S	12E	438285	1134
Bridge 21	2016	31679	NENW Section 29	1S	12E	438286	1135
Bridge 22	2016	31680	NWSW Section 29	1S	12E	438287	1136
Bridge 23	2016	31681	NWSW Section 29	1S	12E	438288	1137
Kay 4	2016	31682	NESEW Section 29	1S	13E	438289	1138
Kay 16	2016	31683	SESW Section 21	1S	13E	438290	1139
Kay 17	2016	31684	NESE Section 21	1S	13E	438291	1140
Raptor # 1	2006	135862	SESE Section 21	1S	13E	374059	1141 7
Raptor # 2	2006	135863	SW 1/4 Section 12	1S	13E	374060	1142
Raptor # 3	2006	135864	SW 1/4 Section 13	1S	13E	374061	1143
Raptor # 4	2006	135865	NE 1/4 Section 12	1S	13E	374062	1144
Raptor # 5	2006	135866	NE 1/4 Section 13	1S	13E	374063	1145
Raptor # 6	2006	135867	SE 1/4 Section 2	1S	13E	374064	1146
Raptor # 7	2006	135868	SE 1/4 Section 2	1S	13E	374065	1147
AHAB 45	2017	77545	SE 1/4 Section 19	4S	13E	446091	1148
AHAB 46	2017	77546	SWSE 1/4 Section 19	4S	13E	446092	1149
AHAB 47	2017	77547	SW 1/4 Section 19	4S	13E	446093	1150
AHAB 48	2017	77548	SE 1/4 Section 24	4S	12E	446094	1151

Exhibit A

Name of Claim	Book	Page	Legal Description	Township	Range	AMC	
AHAB 49	2017	77549	SE 1/4 Section 24	4S	12E	446095	1152
AHAB 50	2017	77550	SE 1/4 Section 24	4S	12E	446096	1153
AHAB 51	2017	77551	SE 1/4 Section 24	4S	12E	446097	1154
AHAB 52	2017	77552	NE Section 26	4S	12E	446098	1155
AHAB 66	2017	77553	NE Section 30	4S	13E	446099	1156
AHAB 67	2017	77554	NE Section 30	4S	13E	446100	1157
AHAB 68	2017	77555	NW Section 30	4S	13E	446101	1158
AHAB 69	2017	77556	NW Section 30	4S	13E	446102	1159
AHAB 70	2017	77557	NE Section 25	4S	12E	446103	1160
AHAB 71	2017	77558	NW Section 25	4S	12E	446104	1161
AHAB 72	2017	77559	NW Section 25	4S	12E	446105	1162
AHAB 73	2017	77560	NE Section 26	4S	12E	446106	1163
AHAB 87	2017	77561	NE Section 30	4S	13E	446107	1164
AHAB 88	2017	77562	NE Section 30	4S	13E	446108	1165
AHAB 89	2017	77563	NW Section 30	4S	13E	446109	1166
AHAB 90	2017	77564	NW Section 31	4S	13E	446110	1167
AHAB 91	2017	77565	NE Section 25	4S	12E	446111	1168
AHAB 92	2017	77566	NW Section 25	4S	12E	446112	1169
AHAB 93	2017	77567	NW Section 25	4S	12E	446113	1170
AHAB 94	2017	77568	NE Section 26	4S	12E	446114	1171
AHAB 108	2017	77569	NE Section 30	4S	13E	446115	1172
AHAB 109	2017	77570	NE Section 30	4S	13E	446116	1173
AHAB 110	2017	77571	NW Section 30	4S	13E	446117	1174
AHAB 111	2017	77572	NW Section 30	4S	13E	446118	1175
AHAB 112	2017	77573	NE Section 25	4S	12E	446119	1176
AHAB 113	2017	77574	NW Section 25	4S	12E	446120	1177
AHAB 114	2017	77575	NW Section 25	4S	12E	446121	1178
AHAB 115	2017	77576	NE Section 26	4S	12E	446122	1179
AHAB 129	2017	77577	NE Section 30	4S	13E	446123	1180
AHAB 130	2017	77578	NE Section 30	4S	13E	446124	1181
AHAB 131	2017	77579	NW Section 30	4S	13E	446125	1182
AHAB 132	2017	77580	NW Section 30	4S	13E	446126	1183
AHAB 133	2017	77581	NE Section 25	4S	12E	446127	1184
AHAB 134	2017	77582	NW Section 25	4S	12E	446128	1185
AHAB 135	2017	77583	NW Section 26	4S	12E	446129	1186
AHAB 136	2017	77584	NE Section 26	4S	12E	446130	1187
AHAB 150	2017	77585	SW Section 29	4S	13E	446131	1188
AHAB 151	2017	77586	SW Section 29	4S	13E	446132	1189
AHAB 152	2017	77587	SW Section 29	4S	13E	446133	1190
AHAB 153	2017	77588	SW Section 29	4S	13E	446134	1191
AHAB 154	2017	77589	SE Section 30	4S	13E	446135	1192
AHAB 155	2017	77590	SE Section 30	4S	13E	446136	1193
AHAB 156	2017	77591	SW Section 30	4S	13E	446137	1194
AHAB 157	2017	77592	SW Section 30	4S	13E	446138	1195
AHAB 158	2017	77593	SE Section 25	4S	12E	446139	1196
AHAB 159	2017	77594	SW Section 25	4S	12E	446140	1197
AHAB 160	2017	77595	SW Section 25	4S	12E	446141	1198
AHAB 161	2017	77596	SE Section 26	4S	12E	446142	1199
AHAB 175	2017	77597	SW Section 29	4S	13E	446143	1200
AHAB 176	2017	77598	SW Section 29	4S	13E	446144	1201
AHAB 177	2017	77599	SE Section 30	4S	13E	446145	1202
AHAB 178	2017	77600	SE Section 30	4S	13E	446146	1203
AHAB 179	2017	77601	SW Section 30	4S	13E	446147	1204
AHAB 180	2017	77602	SW Section 30	4S	13E	446148	1205
AHAB 181	2017	77603	SE Section 25	4S	12E	446149	1206
AHAB 182	2017	77604	SW Section 25	4S	12E	446150	1207

Exhibit A

Name of Claim	Book	Page	Legal Description	Township	Range	AMC
AHAB 183	2017	77605	SW Section 25	4S	12E	446151
AHAB 184	2017	77606	SE Section 26	4S	12E	446152
AHAB 198	2017	77607	SW Section 29	4S	13E	446153
AHAB 199	2017	77608	SW Section 29	4S	13E	446154
AHAB 200	2017	77609	SE Section 30	4S	13E	446155
AHAB 201	2017	77610	SW Section 30	4S	13E	446156
AHAB 203	2017	77611	SW Section 30	4S	13E	446157
AHAB 204	2017	77612	SE Section 25	4S	12E	446158
AHAB 205	2017	77613	SW Section 25	4S	12E	446159
AHAB 206	2017	77614	SW Section 25	4S	12E	446160
AHAB 207	2017	77615	SE Section 26	4S	12E	446161
AHAB 224	2017	77616	SW Section 29	4S	13E	446162
AHAB 225	2017	77617	SW Section 29	4S	13E	446163
AHAB 227	2017	77618	SE Section 25	4S	12E	446164
AHAB 228	2017	77619	SW Section 25	4S	12E	446165
AHAB 229	2017	77620	SW Section 25	4S	12E	446166
AHAB 230	2017	77621	SE Section 26	4S	12E	446167
AHAB 252	2017	77622	NE Section 35	4S	12E	446168
AHAB 253	2017	77623	NE Section 35	4S	12E	446169
AHAB 264	2017	77624	NE Section 31	4S	13E	446170
AHAB 265	2017	77625	NE Section 31	4S	13E	446171
AHAB 267	2017	77626	NE Section 35	4S	12E	446172
AHAB 268	2017	77627	NE Section 35	4S	12E	446173
AHAB 278	2017	77628	NW Section 31	4S	13E	446174
AHAB 279	2017	77629	NE Section 31	4S	13E	446175
AHAB 280	2017	77630	NE Section 31	4S	13E	446176
AHAB 281	2017	77631	NW Section 31	4S	13E	446177
AHAB 282	2017	77632	NE Section 35	4S	12E	446178
AHAB 283	2017	77633	NE Section 35	4S	12E	446179
AHAB 293	2017	77634	NW Section 31	4S	13E	446180
AHAB 294	2017	77635	NE Section 31	4S	13E	446181
AHAB 295	2017	77636	NE Section 31	4S	13E	446182
AHAB 296	2017	77637	NW Section 31	4S	13E	446183
AHAB 297	2017	77638	NE Section 35	4S	12E	446184
AHAB 298	2017	77639	NE Section 35	4S	12E	446185
AHAB 308	2017	77640	SW Section 31	4S	13E	446186
AHAB 309	2017	77641	SE Section 31	4S	13E	446187
AHAB 310	2017	77642	SE Section 31	4S	13E	446188
AHAB 311	2017	77643	SW Section 31	4S	13E	446189
AHAB 312	2017	77644	SE Section 35	4S	12E	446190
AHAB 313	2017	77645	SE Section 35	4S	12E	446191
AHAB 323	2017	77646	SW Section 31	4S	13E	446192
AHAB 324	2017	77647	SE Section 31	4S	13E	446193
AHAB 325	2017	77648	SE Section 31	4S	13E	446194
AHAB 326	2017	77649	SW Section 31	4S	13E	446195
AHAB 327	2017	77650	SE Section 35	4S	12E	446196
AHAB 328	2017	77651	SE Section 35	4S	12E	446197
AHAB 338	2017	77652	SW Section 31	4S	13E	446198
AHAB 339	2017	77653	SE Section 31	4S	13E	446199
AHAB 340	2017	77654	SE Section 31	4S	13E	446200
AHAB 341	2017	77655	SW Section 31	4S	13E	446201
AHAB 342	2017	77656	SE Section 35	4S	12E	446202
AHAB 343	2017	77657	SE Section 35	4S	12E	446203
AHAB 353	2017	77658	SW Section 31	4S	13E	446204
AHAB 354	2017	77659	SE Section 31	4S	13E	446205
AHAB 355	2017	77660	SE Section 31	4S	13E	446206

1208 7  
 1209  
 1210  
 1211  
 1212  
 1213  
 1214  
 1215  
 1216  
 1217  
 1218  
 1219  
 1220  
 1221  
 1222  
 1223  
 1224  
 1225  
 1226  
 1227  
 1228  
 1229  
 1230  
 1231  
 1232  
 1233  
 1234  
 1235  
 1236  
 1237  
 1238 7  
 1239  
 1240  
 1241  
 1242  
 1243  
 1244  
 1245  
 1246  
 1247  
 1248  
 1249  
 1250  
 1251  
 1252  
 1253  
 1254  
 1255  
 1256  
 1257  
 1258  
 1259  
 1260  
 1261  
 1262  
 1263

Exhibit A

Name of Claim	Book	Page	Legal Description	Township	Range	AMC	
AHAB 356	2017	77661	SW Section 31	4S	13E	446207	1264
AHAB 357	2017	77662	SE Section 35	4S	12E	446208	1265
AHAB 358	2017	77663	SE Section 35	4S	12E	446209	1266
AHAB 368	2017	77664	SW Section 31	4S	13E	446210	1267
AHAB 369	2017	77665	SE Section 35	4S	12E	446211	1268
AHAB 370	2017	77666	SE Section 35	4S	12E	446212	1269
AHAB 379	2017	77667	SE Section 31	4S	13E	446213	1270
AHAB 380	2017	77668	SE Section 31	4S	13E	446214	1271
AHAB 381	2017	77669	SW Section 31	4S	13E	446215	1272
AHAB 383	2017	77670	NW Section 5	5S	13E	446216	1273
AHAB 384	2017	77671	NW Section 5	5S	13E	446217	1274
AHAB 385	2017	77672	NW Section 5	5S	13E	446218	1275
AHAB 386	2017	77673	NW Section 6	5S	13E	446219	1276
AHAB 387	2017	77674	NW Section 1	5S	12E	446220	1277
AHAB 388	2017	77675	NE Section 1	5S	12E	446221	1278
AHAB 389	2017	77676	NE Section 1	5S	12E	446222	1279
AHAB 390	2017	77677	NW Section 1	5S	12E	446223	1280
AHAB 391	2017	77678	NW Section 5	5S	13E	446224	1281
AHAB 392	2017	77679	NW Section 5	5S	13E	446225	1282
AHAB 393	2017	77680	NE Section 6	5S	13E	446226	1283
AHAB 394	2017	77681	NE Section 6	5S	13E	446227	1284
AHAB 395	2017	77682	NW Section 6	5S	13E	446228	1285
AHAB 405	2017	77683	NW Section 1	5S	12E	446229	1286
AHAB 406	2017	77684	NE Section 1	5S	12E	446230	1287
AHAB 407	2017	77685	NE Section 1	5S	12E	446231	1288
AHAB 408	2017	77686	NW Section 1	5S	12E	446232	1289
AHAB 409	2017	77687	NW Section 5	5S	13E	446233	1290
AHAB 410	2017	77688	NW Section 5	5S	13E	446234	1291
AHAB 411	2017	77689	NE Section 6	5S	13E	446235	1292
AHAB 412	2017	77690	NW Section 6	5S	13E	446236	1293
AHAB 413	2017	77691	NW Section 6	5S	13E	446237	1294
AHAB 423	2017	77692	NW Section 5	5S	13E	446238	1295
AHAB 424	2017	77693	NW Section 1	5S	12E	446239	1296
AHAB 425	2017	77694	NE Section 1	5S	12E	446240	1297
AHAB 426	2017	77695	NE Section 1	5S	12E	446241	1298
AHAB 427	2017	77696	NW Section 1	5S	12E	446242	1299
AHAB 428	2017	77697	NW Section 5	5S	13E	446243	1300
AHAB 429	2017	77698	NW Section 5	5S	13E	446244	1301
AHAB 430	2017	77699	NE Section 6	5S	13E	446245	1302
AHAB 431	2017	77700	NW Section 6	5S	13E	446246	1303
AHAB 432	2017	77701	NW Section 6	5S	13E	446247	1304
AHAB 442	2017	77702	NW Section 1	5S	12E	446248	1305
AHAB 443	2017	77703	NE Section 1	5S	12E	446249	1306
AHAB 444	2017	77704	NE Section 1	5S	12E	446250	1307
AHAB 445	2017	77705	NW Section 1	5S	12E	446251	1308
AHAB 446	2017	77706	NW Section 5	5S	13E	446252	1309
AHAB 447	2017	77707	NW Section 5	5S	13E	446253	1310
AHAB 448	2017	77708	NE Section 6	5S	13E	446254	1311
AHAB 449	2017	77709	NW Section 6	5S	13E	446255	1312
AHAB 450	2017	77710	NW Section 6	5S	13E	446256	1313
AHAB 460	2017	77711	NW Section 5	5S	13E	446257	1314
AHAB 461	2017	77712	NW Section 5	5S	13E	446258	1315
AHAB 462	2017	77713	NW Section 1	5S	12E	446259	1316
AHAB 463	2017	77714	NW Section 1	5S	12E	446260	1317
AHAB 464	2017	77715	NW Section 1	5S	12E	446261	1318
AHAB 465	2017	77716	SW Section 5	5S	13E	446262	1319

RECEIVED  
JUN 20 2017  
NO. 10

Exhibit A

Name of Claim	Book	Page	Legal Description	Township	Range	AMC	
AHAB 466	2017	77717	SW Section 5	5S	13E	446263	1320
AHAB 467	2017	77718	SE Section 6	5S	13E	446264	1321
AHAB 468	2017	77719	SW Section 6	5S	13E	446265	1322
AHAB 469	2017	77720	SW Section 6	5S	13E	446266	1323
AHAB 479	2017	77721	SW Section 1	5S	12E	446267	1324
AHAB 480	2017	77722	SE Section 1	5S	12E	446268	1325
AHAB 481	2017	77723	SE Section 1	5S	12E	446269	1326
AHAB 482	2017	77724	SW Section 1	5S	12E	446270	1327
AHAB 483	2017	77725	SW Section 5	5S	13E	446271	1328
AHAB 484	2017	77726	SW Section 5	5S	13E	446272	1329
AHAB 485	2017	77727	SE Section 6	5S	13E	446273	1330
AHAB 486	2017	77728	SW Section 6	5S	13E	446274	1331
AHAB 487	2017	77729	SW Section 6	5S	13E	446275	1332
AHAB 496	2017	77730	SW Section 5	5S	13E	446276	1333
AHAB 497	2017	77731	SW Section 1	5S	12E	446277	1334
AHAB 498	2017	77732	SE Section 1	5S	12E	446278	1335
AHAB 499	2017	77733	SE Section 1	5S	12E	446279	1336
AHAB 500	2017	77734	SW Section 1	5S	12E	446280	1337
AHAB 501	2017	77735	SW Section 5	5S	13E	446281	1338
AHAB 502	2017	77736	SW Section 5	5S	13E	446282	1339
AHAB 513	2017	77737	SW Section 1	5S	12E	446283	1340
AHAB 514	2017	77738	SE Section 1	5S	12E	446284	1341
AHAB 515	2017	77739	SE Section 1	5S	12E	446285	1342
AHAB 516	2017	77740	SW Section 1	5S	12E	446286	1343
AHAB 517	2017	77741	SW Section 5	5S	13E	446287	1344
AHAB 518	2017	77742	SW Section 5	5S	13E	446288	1345
AHAB 529	2017	77743	SW Section 1	5S	12E	446289	1346
AHAB 530	2017	77744	SE Section 1	5S	12E	446290	1347
AHAB 531	2017	77745	SE Section 1	5S	12E	446291	1348
AHAB 532	2017	77746	SW Section 1	5S	12E	446292	1349
AHAB 533	2017	77747	SW Section 5	5S	13E	446293	1350
AHAB 535	2017	77748	SW Section 5	5S	13E	446294	1351
AHAB 536	2017	77749	SW Section 5	5S	13E	446295	1352
AHAB 503	2017	77750	SE Section 6	5S	13E	446296	1353
AHAB 504	2017	77751	SW Section 6	5S	13E	446297	1354
AHAB 505	2017	77752	SW Section 6	5S	13E	446298	1355
AHAB 519	2017	77753	SE Section 6	5S	13E	446299	1356
AHAB 520	2017	77754	SW Section 6	5S	13E	446300	1357
AHAB 521	2017	77755	SW Section 6	5S	13E	446301	1358
AHAB 537	2017	77756	SE Section 6	5S	13E	446302	1359
AHAB 538	2017	77757	SW Section 6	5S	13E	446303	1360
AHAB 539	2017	77758	SW Section 6	5S	13E	446304	1361
AHAB 551	2017	77759	SE Section 1	5S	12E	446305	1362
AHAB 552	2017	77760	SE Section 1	5S	12E	446306	1363
AHAB 553	2017	77761	SW Section 1	5S	12E	446307	1364
AHAB 554	2017	77762	NE Section 7	5S	13E	446308	1365
AHAB 555	2017	77763	NE Section 7	5S	13E	446309	1366
AHAB 556	2017	77764	NW Section 7	5S	13E	446310	1367
AHAB 557	2017	77765	NW Section 7	5S	13E	446311	1368
AHAB 558	2017	77766	SW Section 1	5S	12E	446312	1369
AHAB 570	2017	77767	NE Section 7	5S	13E	446313	1370
AHAB 571	2017	77768	NE Section 7	5S	13E	446314	1371
AHAB 572	2017	77769	NW Section 7	5S	13E	446315	1372
AHAB 573	2017	77770	NW Section 7	5S	13E	446316	1373
AHAB 585	2017	77771	NE Section 7	5S	13E	446317	1374
AHAB 586	2017	77772	NE Section 7	5S	13E	446318	1375



Exhibit A

Name of Claim	Book	Page	Legal Description	Township	Range	AMC	
AHAB 587	2017	77773	NW Section 7	5S	13E	446319	1376
AHAB 588	2017	77774	NW Section 7	5S	13E	446320	1377
AHAB 600	2017	77775	NE Section 7	5S	13E	446321	1378
AHAB 601	2017	77776	NE Section 7	5S	13E	446322	1379
AHAB 602	2017	77777	NW Section 7	5S	13E	446323	1380
AHAB 603	2017	77778	NW Section 7	5S	13E	446324	1381
AHAB 615	2017	77779	NE Section 7	5S	13E	446325	1382
AHAB 616	2017	77780	NE Section 7	5S	13E	446326	1383
AHAB 617	2017	77781	NW Section 7	5S	13E	446327	1384
AHAB 618	2017	77782	NW Section 7	5S	13E	446328	1385
AHAB 1	2017	84183	SE Section 22	4S	12E	446637	1386
AHAB 2	2017	84184	SE Section 22	4S	12E	446638	1387
AHAB 3	2017	84185	SE Section 22	4S	12E	446639	1388
AHAB 4	2017	84186	SW Section 22	4S	12E	446640	1389
AHAB 5	2017	84187	SE Section 21	4S	12E	446641	1390
AHAB 6	2017	84188	SW Section 21	4S	12E	446642	1391
AHAB 12	2017	84189	SE Section 22	4S	12E	446643	1392
AHAB 13	2017	84190	SE Section 22	4S	12E	446644	1393
AHAB 14	2017	84191	SE Section 22	4S	12E	446645	1394
AHAB 15	2017	84192	SW Section 21	4S	12E	446646	1395
AHAB 16	2017	84193	SE Section 21	4S	12E	446647	1396
AHAB 17	2017	84194	SW Section 21	4S	12E	446648	1397
AHAB 23	2017	84195	SE Section 22	4S	12E	446649	1398
AHAB 24	2017	84196	SE Section 22	4S	12E	446650	1399
AHAB 25	2017	84197	SW Section 22	4S	12E	446651	1400
AHAB 26	2017	84198	SW Section 22	4S	12E	446652	1401
AHAB 27	2017	84199	SE Section 21	4S	12E	446653	1402
AHAB 28	2017	84200	SW Section 21	4S	12E	446654	1403
AHAB 34	2017	84201	SE Section 22	4S	12E	446655	1404
AHAB 35	2017	84202	SE Section 22	4S	12E	446656	1405
AHAB 36	2017	84203	SE Section 22	4S	12E	446657	1406
AHAB 37	2017	84204	SE Section 21	4S	12E	446658	1407
AHAB 38	2017	84205	SE Section 21	4S	12E	446659	1408
AHAB 39	2017	84206	SW Section 21	4S	12E	446660	1409
AHAB 53	2017	84207	NE Section 26	4S	12E	446661	1410
AHAB 54	2017	84208	NW Section 26	4S	12E	446662	1411
AHAB 55	2017	84209	NE Section 27	4S	12E	446663	1412
AHAB 56	2017	84210	NE Section 27	4S	12E	446664	1413
AHAB 57	2017	84211	NE Section 27	4S	12E	446665	1414
AHAB 58	2017	84212	NW Section 27	4S	12E	446666	1415
AHAB 74	2017	84213	NE Section 26	4S	12E	446667	1416
AHAB 75	2017	84214	NW Section 26	4S	12E	446668	1417
AHAB 76	2017	84215	NE Section 27	4S	12E	446669	1418
AHAB 77	2017	84216	NE Section 27	4S	12E	446670	1419
AHAB 78	2017	84217	NE Section 27	4S	12E	446671	1420
AHAB 79	2017	84218	NW Section 27	4S	12E	446672	1421
AHAB 95	2017	84219	NE Section 26	4S	12E	446673	1422
AHAB 96	2017	84220	NW Section 26	4S	12E	446674	1423
AHAB 97	2017	84221	NE Section 27	4S	12E	446675	1424
AHAB 98	2017	84222	NE Section 27	4S	12E	446676	1425
AHAB 99	2017	84223	NE Section 27	4S	12E	446677	1426
AHAB 100	2017	84224	NW Section 27	4S	12E	446678	1427
AHAB 116	2017	84225	NE Section 26	4S	12E	446679	1428
AHAB 117	2017	84226	NW Section 26	4S	12E	446680	1429
AHAB 118	2017	84227	NE Section 27	4S	12E	446681	1430
AHAB 119	2017	84228	NE Section 27	4S	12E	446682	1431

Exhibit A

Name of Claim	Book	Page	Legal Description	Township	Range	AMC	
AHAB 120	2017	84229	NE Section 27	4S	12E	446683	1432 7
AHAB 121	2017	84230	NW Section 27	4S	12E	446684	1433
AHAB 137	2017	84231	NE Section 26	4S	12E	446685	1434
AHAB 138	2017	84232	SW Section 26	4S	12E	446686	1435
AHAB 139	2017	84233	SE Section 27	4S	12E	446687	1436
AHAB 140	2017	84234	SE Section 27	4S	12E	446688	1437
AHAB 141	2017	84235	NE Section 27	4S	12E	446689	1438
AHAB 142	2017	84236	SW Section 27	4S	12E	446690	1439
AHAB 162	2017	84237	SE Section 26	4S	12E	446691	1440
AHAB 163	2017	84238	SW Section 26	4S	12E	446692	1441
AHAB 164	2017	84239	SE Section 27	4S	12E	446693	1442
AHAB 165	2017	84240	SE Section 27	4S	12E	446694	1443
AHAB 166	2017	84241	SE Section 27	4S	12E	446695	1444
AHAB 167	2017	84242	SW Section 27	4S	12E	446696	1445
AHAB 185	2017	84243	SE Section 26	4S	12E	446697	1446
AHAB 186	2017	84244	SW Section 26	4S	12E	446698	1447
AHAB 187	2017	84245	SE Section 27	4S	12E	446699	1448
AHAB 188	2017	84246	SE Section 27	4S	12E	446700	1449
AHAB 189	2017	84247	SE Section 27	4S	12E	446701	1450
AHAB 190	2017	84248	SW Section 27	4S	12E	446702	1451
AHAB 202	2017	84249	SW Section 30	4S	13E	446703	1452
AHAB 208	2017	84250	SE Section 26	4S	12E	446704	1453
AHAB 209	2017	84251	SW Section 26	4S	12E	446705	1454
AHAB 210	2017	84252	SE Section 27	4S	12E	446706	1455
AHAB 211	2017	84253	SE Section 27	4S	12E	446707	1456
AHAB 212	2017	84254	SE Section 27	4S	12E	446708	1457
AHAB 213	2017	84255	SW Section 27	4S	12E	446709	1458
AHAB 231	2017	84256	SE Section 26	4S	12E	446710	1459
AHAB 232	2017	84257	SW Section 26	4S	12E	446711	1460
AHAB 233	2017	84258	SE Section 27	4S	12E	446712	1461
AHAB 234	2017	84259	SE Section 27	4S	12E	446713	1462
AHAB 235	2017	84260	SE Section 27	4S	12E	446714	1463
AHAB 236	2017	84261	SW Section 27	4S	12E	446715	1464
AHAB 254	2017	84262	NW Section 35	4S	12E	446716	1465
AHAB 255	2017	84263	NW Section 35	4S	12E	446717	1466
AHAB 256	2017	84264	NE Section 34	4S	12E	446718	1467
AHAB 257	2017	84265	NW Section 34	4S	12E	446719	1468
AHAB 258	2017	84266	NW Section 34	4S	12E	446720	1469
AHAB 269	2017	84267	NW Section 35	4S	12E	446721	1470
AHAB 270	2017	84268	NW Section 35	4S	12E	446722	1471
AHAB 271	2017	84269	NE Section 34	4S	12E	446723	1472
AHAB 272	2017	84270	NW Section 34	4S	12E	446724	1473
AHAB 273	2017	84271	NW Section 34	4S	12E	446725	1474
AHAB 284	2017	84272	NW Section 35	4S	12E	446726	1475
AHAB 285	2017	84273	NW Section 35	4S	12E	446727	1476
AHAB 286	2017	84274	NE Section 34	4S	12E	446728	1477
AHAB 287	2017	84275	NW Section 34	4S	12E	446729	1478
AHAB 288	2017	84276	NW Section 34	4S	12E	446730	1479
AHAB 299	2017	84277	NW Section 35	4S	12E	446731	1480
AHAB 300	2017	84278	NW Section 35	4S	12E	446732	1481
AHAB 301	2017	84279	NE Section 34	4S	12E	446733	1482
AHAB 302	2017	84280	NW Section 34	4S	12E	446734	1483
AHAB 303	2017	84281	NW Section 34	4S	12E	446735	1484
AHAB 314	2017	84282	NW Section 35	4S	12E	446736	1485
AHAB 315	2017	84283	NW Section 35	4S	12E	446737	1486
AHAB 316	2017	84284	NE Section 34	4S	12E	446738	1487

Exhibit A

Name of Claim	Book	Page	Legal Description	Township	Range	AMC	
AHAB 317	2017	84285	SW Section 34	4S	12E	446739	1488
AHAB 318	2017	84286	SW Section 34	4S	12E	446740	1489
AHAB 329	2017	84287	SW Section 35	4S	12E	446741	1490
AHAB 330	2017	84288	SW Section 35	4S	12E	446742	1491
AHAB 331	2017	84289	SE Section 34	4S	12E	446743	1492
AHAB 332	2017	84290	SW Section 34	4S	12E	446744	1493
AHAB 333	2017	84291	SW Section 34	4S	12E	446745	1494
AHAB 344	2017	84292	SW Section 35	4S	12E	446746	1495
AHAB 345	2017	84293	SW Section 35	4S	12E	446747	1496
AHAB 346	2017	84294	SE Section 34	4S	12E	446748	1497
AHAB 347	2017	84295	SW Section 34	4S	12E	446749	1498
AHAB 348	2017	84296	SW Section 34	4S	12E	446750	1499
AHAB 359	2017	84297	SW Section 35	4S	12E	446751	1500
AHAB 360	2017	84298	SW Section 35	4S	12E	446752	1501
AHAB 361	2017	84299	SE Section 34	4S	12E	446753	1502
AHAB 362	2017	84300	SW Section 34	4S	12E	446754	1503
AHAB 363	2017	84301	SW Section 34	4S	12E	446755	1504
AHAB 371	2017	84302	SW Section 35	4S	12E	446756	1505
AHAB 372	2017	84303	SW Section 35	4S	12E	446757	1506
AHAB 373	2017	84304	SE Section 34	4S	12E	446758	1507
AHAB 374	2017	84305	SW Section 34	4S	12E	446759	1508
AHAB 375	2017	84306	SW Section 34	4S	12E	446760	1509
AHAB 396	2017	84307	NE Section 3	5S	12E	446761	1510
AHAB 397	2017	84308	NE Section 3	5S	12E	446762	1511
AHAB 398	2017	84309	NW Section 3	5S	12E	446763	1512
AHAB 399	2017	84310	NW Section 3	5S	12E	446764	1513
AHAB 414	2017	84311	NE Section 3	5S	12E	446765	1514
AHAB 415	2017	84312	NE Section 3	5S	12E	446766	1515
AHAB 416	2017	84313	NW Section 3	5S	12E	446767	1516
AHAB 417	2017	84314	NW Section 3	5S	12E	446768	1517
AHAB 433	2017	84315	NE Section 3	5S	12E	446769	1518
AHAB 434	2017	84316	NE Section 3	5S	12E	446770	1519
AHAB 435	2017	84317	NW Section 3	5S	12E	446771	1520
AHAB 436	2017	84318	NW Section 3	5S	12E	446772	1521
AHAB 451	2017	84319	NE Section 3	5S	12E	446773	1522
AHAB 452	2017	84320	NE Section 3	5S	12E	446774	1523
AHAB 453	2017	84321	NW Section 3	5S	12E	446775	1524
AHAB 454	2017	84322	NW Section 3	5S	12E	446776	1525
AHAB 470	2017	84323	SE Section 3	5S	12E	446777	1526
AHAB 471	2017	84324	NE Section 3	5S	12E	446778	1527
AHAB 472	2017	84325	SW Section 3	5S	12E	446779	1528
AHAB 473	2017	84326	NW Section 3	5S	12E	446780	1529
AHAB 488	2017	84327	SE Section 3	5S	12E	446781	1530
AHAB 489	2017	84328	SE Section 3	5S	12E	446782	1531
AHAB 490	2017	84329	SW Section 3	5S	12E	446783	1532
AHAB 491	2017	84330	SE Section 4	5S	12E	446784	1533
AHAB 492	2017	84331	SE Section 4	5S	12E	446785	1534
AHAB 493	2017	84332	SE Section 4	5S	12E	446786	1535
AHAB 494	2017	84333	SW Section 4	5S	12E	446787	1536
AHAB 495	2017	84334	SW Section 4	5S	12E	446788	1537
AHAB 506	2017	84335	SE Section 3	5S	12E	446789	1538
AHAB 507	2017	84336	SE Section 3	5S	12E	446790	1539
AHAB 508	2017	84337	SW Section 3	5S	12E	446791	1540
AHAB 509	2017	84338	SE Section 4	5S	12E	446792	1541
AHAB 510	2017	84339	SE Section 4	5S	12E	446793	1542
AHAB 511	2017	84340	SE Section 4	5S	12E	446794	1543

Exhibit A

Name of Claim	Book	Page	Legal Description	Township	Range	AMC	
AHAB 607	2017	84396	NW Section 11	5S	12E	446851	1600
AHAB 608	2017	84397	NE Section 10	5S	12E	446852	1601
AHAB 609	2017	84398	NW Section 10	5S	12E	446853	1602
AHAB 610	2017	84399	NW Section 10	5S	12E	446854	1603
AHAB 611	2017	84400	NE Section 12	5S	12E	446855	1604
AHAB 612	2017	84401	NW Section 12	5S	12E	446856	1605
AHAB 613	2017	84402	NW Section 12	5S	12E	446857	1606
AHAB 614	2017	84403	NW Section 12	5S	12E	446858	1607
AHAB 619	2017	84404	NE Section 11	5S	12E	446859	1608
AHAB 620	2017	84405	NW Section 11	5S	12E	446860	1609
AHAB 621	2017	84406	NW Section 11	5S	12E	446861	1610
AHAB 622	2017	84407	NW Section 11	5S	12E	446862	1611
AHAB 623	2017	84408	NE Section 10	5S	12E	446863	1612
AHAB 624	2017	84409	NW Section 10	5S	12E	446864	1613
AHAB 625	2017	84410	NW Section 10	5S	12E	446865	1614
AHAB 646	2018	20573	SW Section 10	5S	12E	450067	1615
AHAB 647	2018	20574	SW Section 10	5S	12E	450068	1616
AHAB 648	2018	20575	SW Section 10	5S	12E	450069	1617
AHAB 649	2018	20576	SW Section 10	5S	12E	450070	1618
AHAB 650	2018	20577	SW Section 10	5S	12E	450071	1619
AHAB 651	2018	20578	SW Section 10	5S	12E	450072	1620
AHAB 652	2018	20579	SW Section 10	5S	12E	450073	1621
AHAB 653	2018	20580	SW Section 10	5S	12E	450074	1622
AHAB 654	2018	20581	SW Section 10	5S	12E	450075	1623
AHAB 655	2018	20582	SW Section 10	5S	12E	450076	1624
AHAB 656	2018	20583	SE Section 10	5S	12E	450077	1625
AHAB 657	2018	20584	SE Section 10	5S	12E	450078	1626
AHAB 658	2018	20585	SE Section 10	5S	12E	450079	1627
AHAB 659	2018	20586	SE Section 10	5S	12E	450080	1628
AHAB 660	2018	20587	NW Section 10	5S	12E	450081	1629
AHAB 661	2018	20588	SE Section 10	5S	12E	450082	1630
AHAB 662	2018	20589	SE Section 10	5S	12E	450083	1631
AHAB 663	2018	20590	SE Section 10	5S	12E	450084	1632
AHAB 664	2018	20591	SE Section 10	5S	12E	450085	1633
AHAB 665	2018	20592	NW Section 11	5S	12E	450086	1634
AHAB 666	2018	20593	SW Section 11	5S	12E	450087	1635
AHAB 667	2018	20594	SW Section 11	5S	12E	450088	1636
AHAB 668	2018	20595	SW Section 11	5S	12E	450089	1637
AHAB 669	2018	20596	SW Section 11	5S	12E	450090	1638
AHAB 670	2018	20597	NW Section 11	5S	12E	450091	1639
AHAB 671	2018	20598	NW Section 11	5S	12E	450092	1640
AHAB 672	2018	20599	NW Section 11	5S	12E	450093	1641
AHAB 673	2018	20600	NW Section 11	5S	12E	450094	1642
AHAB 674	2018	20601	NW Section 11	5S	12E	450095	1643
AHAB 675	2018	20602	NW Section 11	5S	12E	450096	1644
AHAB 676	2018	20603	SE Section 11	5S	12E	450097	1645
AHAB 677	2018	20604	SE Section 11	5S	12E	450098	1646
AHAB 678	2018	20605	SE Section 11	5S	12E	450099	1647
AHAB 679	2018	20606	SE Section 11	5S	12E	450100	1648
AHAB 680	2018	20607	NE Section 11	5S	12E	450101	1649
AHAB 681	2018	20608	SW Section 12	5S	12E	450102	1650
AHAB 682	2018	20609	SW Section 12	5S	12E	450103	1651
AHAB 683	2018	20610	SW Section 12	5S	12E	450104	1652
AHAB 684	2018	20611	SW Section 12	5S	12E	450105	1653
AHAB 685	2018	20612	NE Section 11	5S	12E	450106	1654
AHAB 686	2018	20613	SW Section 12	5S	13E	450107	1655

Exhibit A

Name of Claim	Book	Page	Legal Description	Township	Range	AMC	
AHAB 687	2018	20614	SW Section 12	5S	13E	450108	1656
AHAB 688	2018	20615	SW Section 12	5S	13E	450109	1657
AHAB 689	2018	20616	SW Section 12	5S	13E	450110	1658
AHAB 690	2018	20617	NW Section 12	5S	13E	450111	1659
AHAB 691	2018	20618	SE Section 12	5S	13E	450112	1660
AHAB 692	2018	20619	SE Section 12	5S	13E	450113	1661
AHAB 693	2018	20620	SE Section 12	5S	13E	450114	1662
AHAB 694	2018	20621	SE Section 12	5S	13E	450115	1663
AHAB 695	2018	20622	NW Section 12	5S	13E	450116	1664
AHAB 696	2018	20623	SE Section 12	5S	13E	450117	1665
AHAB 697	2018	20624	SE Section 12	5S	13E	450118	1666
AHAB 698	2018	20625	SE Section 12	5S	13E	450119	1667
AHAB 699	2018	20626	SE Section 12	5S	13E	450120	1668
AHAB 700	2018	20627	SE Section 12	5S	12E	450121	1669
Total claims is 1676- 8 placer claims 1676							1676

RECEIVED  
 STATE OFFICE  
 2018 JUL 26 A 9:33  
 PHOENIX, ARIZONA

**United States Department of the Interior**  
**Bureau of Land Management**  
 DIV OF LANDS, MINRLS & ENERGY  
 ONE N CENTRAL AVE  
 PHOENIX, AZ 85004 -4427  
 Phone: 602-417-9200

Receipt

No: 4219851

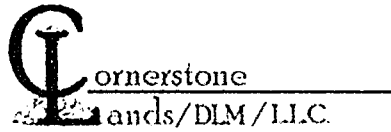
<b>Transaction #:</b> 4335041	
<b>Date of Transaction:</b> 07/26/2018	
<b>CUSTOMER:</b>	
RESOLUTION COPPER MINING LLC 105 W MAGMA HEIGHTS DR SUPERIOR, AZ 85173-2523 US	

LINE #	QTY	DESCRIPTION	REMARKS	UNIT PRICE	TOTAL
1	1.00	LOCATABLE MINERALS / MINING CLAIMS-NOT NEW-UNADJUD, ONE AUTH NO. ONLY / MINING CLAIM MONEY RECEIVED <b>CASES: AMC60069/\$259780.00</b>	MAINT 2019/1676	- n/a -	259780.00
<b>TOTAL:</b>					<b>\$259,780.00</b>

PAYMENT INFORMATION			
1	AMOUNT:	259780.00	POSTMARKED: N/A
	TYPE:	CHECK	RECEIVED: 07/26/2018
	CHECK NO:	0080001988	
	NAME:	RESOLUTION COPPER MINING LLC 4700 SOUTH DAYBREAK PARKWAY SOUTH JORDAN UT 84095 US	

REMARKS

This receipt was generated by the automated BLM Collections and Billing System and is a paper representation of a portion of the official electronic record contained therein.



Date: 9-19-2018

To: RayAnn Meyers

From: Daniel Mead

RE: Resolution Copper.

RayAnn: Please find enclosed the filing for this year NOI with the BLM date stamp for Resolution Copper Mining LLC. It includes page 30. If you need anything else dealing with Resolution Copper Mining, Resolution Copper Mining LLC, Integrity Land & Cattle LLC or Swift Current Land & Cattle please give me a call as I handle all of the four companies land affairs. My e-mail is at the bottom of this page. Have a great day.

Please feel free to give me a call at 520-419-2622.

Thank You.

A handwritten signature in cursive script that reads 'Daniel Mead'. The signature is written in black ink and is positioned to the right of the typed name 'Daniel Mead'.

Daniel Mead

RECEIVED  
BLM AZ STATE OFFICE  
2018 SEP 20 P 2:05  
PHOENIX, ARIZONA

**United States Department of the Interior**  
**Bureau of Land Management**  
 DIV OF LANDS, MINRLS & ENERGY  
 ONE N CENTRAL AVE  
 PHOENIX, AZ 85004 -4427  
 Phone: 602-417-9200

Receipt

No: 4219851

<b>Transaction #:</b> 4335041	
<b>Date of Transaction:</b> 07/26/2018	
<b>CUSTOMER:</b>	
RESOLUTION COPPER MINING LLC 105 W MAGMA HEIGHTS DR SUPERIOR, AZ 85173-2523 US	

RECEIVED  
 BLM AZ STATE OFFICE  
 2018 SEP 20 P 2:05  
 PHOENIX, ARIZONA


LINE #	QTY	DESCRIPTION	REMARKS	UNIT PRICE	TOTAL
1	1.00	LOCATABLE MINERALS / MINING CLAIMS-NOT NEW-UNADJUD, ONE AUTH NO. ONLY / MINING CLAIM MONEY RECEIVED CASES: AMC60069/\$259780.00	MAINT 2019/1676	- n/a -	259780.00
<b>TOTAL:</b>					<b>\$259,780.00</b>

PAYMENT INFORMATION			
1	AMOUNT:	259780.00	POSTMARKED: N/A
	TYPE:	CHECK	RECEIVED: 07/26/2018
	CHECK NO:	0080001988	
	NAME:	RESOLUTION COPPER MINING LLC 4700 SOUTH DAYBREAK PARKWAY SOUTH JORDAN UT 84095 US	

REMARKS

This receipt was generated by the automated BLM Collections and Billing System and is a paper representation of a portion of the official electronic record contained therein.





OFFICIAL RECORDS OF  
PINAL COUNTY RECORDER  
VIRGINIA ROSS

July 18, 2018

DATE/TIME: 07/24/2018 1054  
FEE: \$38.00  
PAGES: 34  
FEE NUMBER: 2018-055339



When Recorder Return to:  
Resolution Copper Mining LLC.  
P.O Box 1944  
Superior, Arizona 85273

**Notice of Intent to Hold**

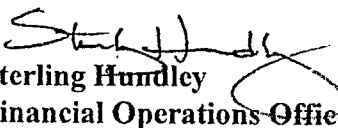
To Whom It May Concern:

**Resolution Copper Mining LLC.**, authorized to do business in the State of Arizona has complied with the Final Rule as published in the Federal Register which implements provisions of the Interior Department and the related agencies' *that a Statutorily Authorized Adjustment effective June 30, 2014 that requires an annual rental fee of \$155.00* for each mining claim and site located and held under the General Mining Law of 1872.

Therefore, **Resolution Copper Mining LLC.** Intends to hold those certain unpatented lode claims and mill sites situated in Pinal County, Arizona of which Bureau of Land Management assigned serial numbers to each, together with the name, docket and page of the official records in **Pinal County**, Arizona, as shown in Exhibit "A" attached hereto and made a part thereof.

This Notice is given with respect to the assessment year **2018/2019**.

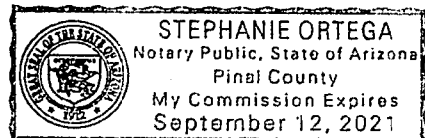
Sincerely,


  
**Sterling Hundley**  
Financial Operations Officer  
As Manager  
Resolution Copper Company  
Resolution Copper Mining LLC.

RECEIVED  
BLM AZ STATE OFFICE  
2018 SEP 20 P 2:05  
PHOENIX, ARIZONA

State of Arizona       )  
County of Pinal       ) ss.

The foregoing instrument was acknowledged before me on the 18<sup>th</sup> day of July 2018 by **Sterling Hundley Financial Operations Officer as Manager for Resolution Copper Mining LLC.**, on behalf of the Company.



  
Notary Public

July 18, 2018

United States Department of Interior  
BUREAU OF LAND MANAGEMENT  
Arizona State Office  
Records Section  
One North Central  
Suite 800  
Phoenix, Arizona 85004

RECEIVED  
BLM AZ STATE OFFICE  
2018 SEP 20 P 2:06  
PHOENIX, ARIZONA


**NOTICE OF INTENT TO HOLD**  
**ANNUAL CLAIM MAINTENANCE FEES for 2018/2019,**  
**By RESOLUTION COPPER MINING LLC.**

To Whom It May Concern:

The Final Rule as published in the Federal Register implements provisions of the Interior Department and related agencies *that a Statutorily Authorized Adjustment effective June 30, 2014 that requires an annual rental fee of \$155.00* for each unpatented mining claim and site located and held under the General Mining Law of 1872.

This will serve as notice that **RESOLUTION COPPER MINING LLC.**, a Delaware Corporation, whose address for purposes of this filing is **105 Magma Heights, Superior, Arizona 85273** intends to hold the mining claims and /or mill sites (**1676**) described in **Exhibit A** attached hereto for the assessment years **2018/2019**, by payment of the annual claim maintenance fee of **\$155.00** per claim or site. Payment of **\$259,780.00** is made herewith for such assessment year for each of the unpatented lode claims and sites. The name, BLM serial number, book and page or index number of recording of the location notice is official records of Pinal County, Arizona, of which are set forth in **Exhibit A** attached hereto and by this reference incorporated herein.

Sincerely,

  
Sterling Hundley  
Financial Operations Officer

As Manager  
**RESOLUTION COPPER COMPANY**  
**RESOLUTION COPPER MINING LLC.**

Telephone 520-689-3341

Cc: file

2018 JUL 26 A 9:31  
PHOENIX, ARIZONA

#4219851

**RESOLUTION COPPER MINING LLC  
NOTICE OF INTENT TO HOLD THE FOREGOING UNPATENTED MINING CLAIMS  
FOR THE YEARS 2018/2019**

Name of Claim	Book	Page	Legal Description	Township	Range	AMC
Red Brick I (8-Placer)	(160 ac) 38	262	NW1/4 Sec 4	2S	12E	60069
Apex	41	72	SW1/4 Sec 25	1S	12E	60083
Ash No. 1	40	272	SE 1/4 Sec 25	1S	12E	60084
Ash No. 6	40	276	NE1/4NW1/4 Sec 29	1S	13E	60085
Ash No. 8	40	278	NW1/4 Sec 30	1S	13E	60086
Ash No. 9	40	279	NE1/4SE1/4 Sec 25	1S	12E	60087
Ash No. 10	40	280	NE1/4SE1/4 Sec 25	1S	12E	60088
Ash No. 11	40	281	NE1/4 Sec 25	1S	12E	60089
Ash No. 12	40	282	NE1/4 25, NW1/4 Sec 30	1S	12E	60090
Ash No. 13	40	283	NW1/4 Sec 29	1S	13E	60091
Ash No. 14	40	284	NW1/4 Sec 29	1S	13E	60092
Ash No. 15	40	285	NW1/4NE1/4 Sec 29	1S	13E	60093
Ash No. 16	42	179	SW1/4 Sec 25	1S	12E	60094
Ash No. 17	Dkt362	255	NE1/4 Sec 29	1S	13E	60095
Ash No. 18	Dkt362	256	NW1/4NE1/4 Sec 29	1S	13E	60096
Ash No. 19	Dkt362	257	NW1/4 Sec 29	1S	13E	60097
Ash No. 20	Dkt362	258	NW1/4 Sec 29	1S	13E	60098
Ash No. 21	Dkt362	259	NW1/4 Sec 29	1S	13E	60099
Ash No. 22	Dkt362	260	NW1/4NE1/4 Sec 30	1S	13E	60100
Ash No. 23	Dkt362	261	NE1/4 Sec 30	1S	13E	60101
Ash No. 24	Dkt362	262	NW1/4NE1/4 Sec 30	1S	13E	60102
Ash No. 25	Dkt362	263	NW1/4 Sec 30	1S	13E	60103
Ash No. 26	Dkt362	264	NE1/4 Sec 25	1S	12E	60104
Ash No. 27	Dkt362	265	NE1/4 Sec 25	1S	12E	60105
Ash No. 28	Dkt362	266	NE1/4 Sec 25	1S	12E	60106
Ash No. 29	Dkt362	267	NW1/4NE1/4 Sec 25	1S	12E	60107
Russ No. 8	Dkt687	360	NW1/4 Sec 25	1S	12E	60108
Russ No. 9	Dkt687	361	NW1/4 Sec 25	1S	12E	60109
Russ No. 10	Dkt687	362	NW1/4 Sec 25	1S	12E	60110
Russ No. 11	Dkt687	363	NW1/4 Sec 25	1S	12E	60111
Russ No. 12	Dkt687	364	NW1/4NE1/4 Sec 25	1S	12E	60112
Russ No. 13	Dkt687	365	NE1/4 26,SE1/4 Sec 23	1S	12E	60113
Russ No. 14	Dkt687	366	NE1/4 26,SE1/4 Sec 23	1S	12E	60114
Russ No. 15	Dkt687	367	SW1/4 Sec 24	1S	12E	60115
Russ No. 16	Dkt687	368	NW1/4 25,SW1/4 24	1S	12E	60116
Russ No. 17A	Dkt693	225	NW1/4 25,SW1/4 24	1S	12E	60118
Russ No. 18A	Dkt693	226	NW1/4 25,SW1/4 24	1S	12E	60117
Russ No. 19A	Dkt693	227	NW1/4 25,SW1/4 24	1S	12E	60119
Russ No. 20A	Dkt693	228	NE1/4 Sec 25	1S	12E	60120
Russ No. 21	Dkt687	373	SE1/4 24,NE1/4 25	1S	12E	60121
Russ No. 22	Dkt687	374	SE1/4 24,NE1/4 25	1S	12E	60122
Russ No. 23	Dkt687	375	SE1/4 24,NE1/4 25	1S	12E	60123
Russ No. 24	Dkt687	376	SE1/4 24,NE1/4 25	1S	12E	60124
Black Foot No. 1	F	351	SW1/4SE1/4 25	1S	12E	60125
Black Rock No. 1	41	73	SW1/4 25	1S	12E	60126
Hard Rock N. 8	H	461	SE1/4 36	1S	12E	60127
Hard Rock No. 13	39	43	SE1/4 36	1S	12E	60129

1  
2  
3  
4  
5  
6  
7  
8  
9  
10  
11  
12  
13  
14  
15  
16  
17  
18  
19  
20  
21  
22  
23  
24  
25  
26  
27  
28  
29  
30  
31  
32  
33  
34  
35  
36  
37  
38  
39  
40  
41  
42  
43  
44  
45  
46  
47

RECEIVED  
JUL 26  
ARIZONA  
P 2:06  
BIAZ STATE OFFICE

Exhibit A

Name of Claim	Book	Page	Legal Description	Township	Range	AMC
Hard Rock No. 14	39	44	SE1/4 36	1S	12E	60130
Monarch No. 1	F	354	SE1/4SW1/4 36	1S	12E	60131
Nadene	41	75	SE1/4 36	1S	12E	60132
Nadene No. 1	41	74	SE1/4 36	1S	12E	60133
Oak No. 9	34	69	NW1/4 Sec 32	1S	13E	60136
Oak No. 18	34	391	SW1/4 32	1S	13E	60141
Oak No. 19	34	392	SW1/4 32	1S	13E	60142
Oak No. 20	2002	66912	SW1/4, 32	1S	13E	60143
Oak No. 21	34	394	SW1/4 32, SE1/4SW1/4 31	1S	13E	60144
Oak No. 22	34	395	SW1/432, SE1/4SW1/431	1S	13E	60145
Oak No. 23	34	396	SW1/432, SE1/4SW1/431	1S	13E	60146
Oak No. 24	34	397	SW1/431	1S	12E	60147
Oak No. 25	34	398	SE1/436	1S	12E	60148
Oak No. 26	34	399	SE1/436	1S	12E	60149
Oak No. 27	34	400	SE1/436	1S	12E	60150
Pine No. 1	Dkt717	441	NW1/4SW1/436	1S	12E	60151
Pine No. 2	Dkt717	442	NW1/4NE1/4SE1/4SW1/436	1S	12E	60152
Pine No. 3	Dkt717	443	NE1/4SE1/436	1S	12E	60153
Pine No. 4	Dkt717	444	NE1/4SE1/436	1S	12E	60154
Pine No. 5	Dkt717	445	NE1/4SE1/436	1S	12E	60155
Pine No. 6	Dkt717	446	NE1/4SE1/436	1S	12E	60156
Pine No. 7	Dkt717	447	NE1/4SE1/436	1S	12E	60157
Pine No. 8	Dkt717	448	NE1/436	1S	12E	60158
Pine No. 9	Dkt717	449	NE1/436	1S	12E	60159
Oak No. 33	Dkt198	499	NE1/429	1S	13E	60160
Oak No. 34	Dkt198	500	NE1/429	1S	13E	60161
Oak No. 35	Dkt198	501	NE1/429, NW1/428	1S	13E	60162
Oak No. 36	Dkt198	502	NW1/428	1S	13E	60163
Oak No. 37	Dkt198	503	NW1/428	1S	13E	60164
Oak No. 38	2001	30896	NW1/4SW1/428	1S	13E	60165
Oak No. 39	2001	30889	NW1/4SW1/428	1S	13E	60166
Oak No. 41	2001	30893	NE1/4SE1/429	1S	13E	60168
Oak No. 42	2001	30895	NE1/4SE1/429	1S	13E	60169
Oak No. 43	Dkt198	509	SE1/429NE1/432	1S	13E	60170
Oak No. 44	Dkt198	510	NE1/432	1S	13E	60171
Palace No. 1	41	71	NW1/4SW1/425	1S	12E	60172
Ace	2002	66913	NE1/4, 1	2S	12E	60173
Ace 1	Dkt142	525	NE1/41	2S	12E	60174
Ace 2	Dkt142	526	NE1/41	2S	12E	60175
Ace 3	Dkt142	527	NE1/4SE1/41	2S	12E	60176
Ace 4	Dkt142	528	NE1/4SE1/41	2S	12E	60177
Ace 5	Dkt142	529	NE1/4SE1/41	2S	12E	60178
Ace 6	Dkt142	530	SE1/41	2S	12E	60179
Alto	2002	66914	NW1/4, 1	2S	12E	60180
Alto No. 1	2002	66915	NW1/4, 1	2S	12E	60181
Alto No. 2	2002	66916	NW1/41	2S	12E	60182
Alto No. 3	2002	66917	NW1/41	2S	12E	60183
Alto No. 4	39	615	NW1/4SW1/41	2S	12E	60184
Alto No. 5	39	616	SW1/41	2S	12E	60185
Alto No. 7	39	618	NW1/4NE1/4SE1/4SW1/41	2S	12E	60187
Alto No. 8	2002	66918	NW1/4, 1	2S	12E	60188
Alto No. 9	2002	66919	NW1/4, 1	2S	12E	60189
Alto No. 10	2002	66920	NW1/4, 1	2S	12E	60190

48  
49  
50  
51  
52  
53  
54  
55  
56  
57  
58  
59  
60  
61  
62  
63  
64  
65  
66  
67  
68  
69  
70  
71  
72  
73  
74  
75  
76  
77  
78  
79  
80  
81  
82  
83  
84  
85  
86  
87  
88  
89  
90  
91  
92  
93  
94  
95  
96  
97  
98  
99  
100

RECEIVED  
 BLM / STATE OFFICE  
 PHOENIX, ARIZONA  
 2008 SEP 20 2:06 PM

Exhibit A

Name of Claim	Book	Page	Legal Description	Township	Range	AMC
Alto No. 11	39	622	NW1/4NE1/41	2S	12E	60191
Arizona	39	396	SW1/42,NWV1/411	2S	12E	60192
Big Ledge	41	190	NE1/4SE1/42	2S	12E	60193
Wes No. 1	Dkt711	280	NW1/426	1S	12E	60195
Wes No.2	Dkt711	281	NW1/4NE1/426	1S	12E	60196
Brooklyn	40	36	SE1/42	2S	12E	60197
Chicago	39	399	SW1/42	2S	12E	60198
Gardner	46	20	NW1/4SW1/42,NE1/4SE1/43	2S	12E	60199
Gussie	34	184	NW1/4SW1/42	2S	12E	60200
Hard Rock No. 2	41	193	NE1/42	2S	12E	60203
Hard Rock No. 6	H	457	SW1/41,NE1/4SE1/42	2S	12E	60204
Hard Rock No. 7	H	460	NE1/42	2S	12E	60205
Hard Rock No. 11	36	60	NW1/4SW1/41,NE1/4SE1/42	2S	12E	60206
Hard Rock No. 12	36	61	NE1/42,NW1/41	2S	12E	60207
Horn Silver	41	191	NE1/42	2S	12E	60208
Horn Silver No. 1	41	195	NE1/42	2S	12E	60209
Jane	41	192	NE1/42	2S	12E	60210
Johnnie (Little)	34	185	NW1/42,NE1/4 3	2S	12E	60211
Katie	246	21	NW1/42,NE1/4 3	2S	12E	60212
Legal-Tender	41	189	NE1/4NW1/4 2	2S	12E	60213
Libbie amended #2	34	186	SW1/4 2	2S	12E	60214
Libbie No.1	34	187	SW1/4 2	2S	12E	60215
Libbie No. 2	34	188	SW1/4 2	2S	12E	60216
Maggie	39	397	NW1/4 2	2S	12E	60218
Michigan	39	400	SW1/4 2	2S	12E	60219
New York	40	35	SE1/4 2	2S	12E	60220
Rube	34	189	SW1/4 2	2S	12E	60221
Ruby	34	190	NW1/4SW1/4 2	2S	12E	60222
Sallie	34	195	NW1/42,NE1/4 3	2S	12E	60223
Apache Leap	26	353	SW1/41,SE1/4 2	2S	12E	60224
Cobre Verde	39	213	NW1/4NE1/4 11	2S	12E	60225
Cobre Verde No.1	1/AM/MI	252	NW1/4NE1/4 11	2S	12E	60226
Connecting Link	1/AM/MI	313	SW1/41,NW1/4NE1/4 12	2S	12E	60227
Connecting Link No. 1	1/AM/MI	204	NW1/4NE1/4 11	2S	12E	60228
Connecting Link No. 2	1/AM/MI	205	NE1/4 11,SE1/4 2	2S	12E	60229
Connecting Link No. 3	1/AM/MI	206	NE1/4 11,SE1/4 2	2S	12E	60230
Connecting Link No. 4	1/AM/MI	207	NE1/4 11,NW1/4 12,SE1/4 2	2S	12E	60231
Dacite No. 12	39	69	SE1/412	2S	12E	60238
Dacite No. 13	39	70	SW1/47	2S	13E	60239
San Juan	D	42	SE1/4SW1/42	2S	12E	60244
South Syndicate No. 1	40	256	SE1/41	2S	12E	60245
South Syndicate No. 2	40	259	SE1/41	2S	12E	60246
South Syndicate No. 3	40	260	SE1/41	2S	12E	60247
South Syndicate No. 4	40	261	SE1/41	2S	12E	60248
South Syndicate No. 5	40	262	SW1/46	2S	13E	60249
Sun #2	DktS09	313	NW1/4NE1/432	1S	12E	60250
Sun #3	Dkt509	314	NE1/432	1S	12E	60251
Sun #4	Dkt509	315	NW1/4NE1/4SW1/4SE1/432	1S	12E	60252
Sun #5	Dkt509	316	NE1/42	1S	12E	60253
Sun #6	Dkt509	317	SW1/4SE1/432	1S	13E	60254
Sun #7	Dkt509	318	SE1/432	1S	12E	60255
Sun #8	Dkt509	319	SW1/4SE1/432	1S	12E	60256
Sun #9	DktS09	320	SE1/432	1S	12E	60257

101  
102  
103  
104  
105  
106  
107  
108  
109  
110  
111  
112  
113  
114  
115  
116  
117  
118  
119  
120  
121  
122  
123  
124  
125  
126  
127  
128  
129  
130  
131  
132  
133  
134  
135  
136  
137  
138  
139  
140  
141  
142  
143  
144  
145  
146  
147  
148  
149  
150  
151  
152  
153

RECEIVED  
OFFICE  
ARIZONA  
2:06

Exhibit A

Name of Claim	Book	Page	Legal Description	Township	Range	AMC	
Sun #10	Dkt509	321	SW1/4SE1/432	1S	13E	60258	154
Sun #11	Dkt 509	322	SE1/432	1S	13E	60259	155
Sun #12	Dkt509	323	SW1/4SE1/432	1S	13E	60260	156
Sun #13	Dkt509	324	SE1/4 2	1S	13E	60261	157
Sun #14	Dkt509	325	NW1/4 6	2S	13E	60262	158
Sun #15	Dkt509	326	NW1/4NE1/4 6	2S	13E	60263	159
Sun #16	Dkt509	327	NW1/4 6	2S	13E	60264	160
Sun #17	Dkt509	328	NW1/4NE1/4 6	2S	13E	60265	161
Sun #18	Dkt509	329	NW1/4 6	2S	13E	60266	162
Sun #19	Dkt509	330	NW1/4NE1/4 6	2S	13E	60267	163
Sun #20	Dkt509	331	NW1/4 6	2S	13E	60268	164
Sun #21	Dkt509	332	NW1/4NE1/4 6	2S	13E	60269	165
Sun #22	Dkt509	333	NW1/4SW1/4 6	2S	13E	60270	166
Sun #23	Dkt509	334	SW 1/4 6	2S	13E	60271	167
Sun #24	Dkt509	335	SW1/46	2S	13E	60272	168
Sun #25	Dkt509	336	SW1/4SE1/46	2S	13E	60273	169
Sun #26	Dkt509	337	SW1/46	2S	13E	60274	170
Sun #27	Dkt509	338	SW1/4SE1/46	2S	13E	60275	171
Sun #28	Dkt509	339	SW1/4SE1/46	2S	13E	60276	172
Sun #29	Dkt509	340	SE1/46	2S	13E	60277	173
Sun #30	Dkt509	341	SE1/46	2S	13E	60278	174
Sun #31	Dkt509	342	SE1/46	2S	13E	60279	175
Sun #32	Dkt509	343	SE1/4NE1/46	2S	13E	60280	176
Sun #33	Dkt509	344	NE1/46	2S	13E	60281	177
Sun #34	Dkt509	345	NE1/46	2S	13E	60282	178
Sun #35	Dkt509	346	NE1/46	2S	13E	60283	179
Sun #36	Dkt509	347	NE1/46	2S	13E	60284	180
Sun #37	Dkt509	348	SE1/432.SW1/433	1S	13E	60285	181
Sun #38	Dkt509	349	SE1/42.SW1/433	1S	13E	60286	182
Sun #40	Dkt509	351	SW1/4SE1/433	1S	13E	60288	183
Sun #41	Dkt509	352	SW1/4SE1/433	1S	13E	60289	184
Sun #44	Dkt509	355	SE1/433	1S	13E	60290	185
Sun #45	Dkt509	356	SE1/433	1S	13E	60291	186
Sun #48	Dkt509	359	SE1/433,SW1/434	1S	13E	60292	187
Sun #49	Dkt509	360	SE1/433,SW1/434	1S	13E	60293	188
Sun #52	Dkt509	363	NW1/428	1S	13E	60294	189
Sun #53	Dkt509	364	NW1/428	1S	13E	60295	190
Sun #54	Dkt509	365	NW1/4NE1/428	1S	13E	60296	191
Sun #55	Dkt509	366	NE1/428	1S	13E	60297	192
Sun #56	Dkt509	367	NE1/428	1S	13E	60298	193
Sun #57	Dkt509	368	NE1/428	1S	13E	60299	194
Sun #58	Dkt509	369	NE1/428,NW1/427	1S	13E	60300	195
Sun #59	Dkt509	370	NW1/427	1S	13E	60301	196
Sun #60	Dkt509	371	NW1/427	1S	13E	60302	197
Sun #61	Dkt509	372	NW1/427	1S	13E	60303	198
Sun #62	2001	898	SW1/4NW1/428	1S	13E	60304	199
Sun #63	2001	900	SW1/4NW1/428	1S	13E	60305	200
Sun #64	2001	962	NE1/4 28	1S	13E	60306	201
Sun #65	2001	904	SE1/4NE1/428	1S	13E	60307	202
Sun #66	2001	905	SE1/4NE1/428	1S	13E	60308	203
Sun #67	2001	906	SE1/4NE1/428	1S	13E	60309	204
Sun #68	Dkt509	379	4NW1/4 27	1S	13E	60310	205
Sun #69	Dkt509	380	SW1/4NW1/427	1S	13E	60311	206

RECEIVED  
 STATE OFFICE  
 2018 SEP 20 P 2:06  
 ARIZONA

Exhibit A

Name of Claim	Book	Page	Legal Description	Township	Range	AMC	
Sun #70	Dkt509	381	SW1/4NW1/427	1S	13E	60312	207
Sun #71	Dkt509	382	SW1/4NW1/427	1S	13E	60313	208
Sun #42A	Dkt736	743	SW1/4SE1/433	1S	13E	60314	209
Sun #46 A	Dkt736	744	SE1/433	1S	13E	60315	210
Sun #50A	Dkt736	745	SE1/433,SW1/434	1S	13E	60316	211
Annex	38	118	NW1/41,NE1/411	2S	12E	60362	212
Apex	38	117	NW1/412,NE1/411	2S	12E	60363	213
Broken Hill No. 1	38	157	SW1/4SE1/411	2S	12E	60364	214
CobreVerdeNo.2	1/AM/MI	253	NW1/4NE1/411	2S	12E	60365	215
CobreVerdeNo.3	20	605	NE1/4 11	2S	12E	60366	216
Copper Bell	38	116	NW1/412	2S	12E	60367	217
Illinois	1/AM/MI	265	NE1/411	2S	12E	60389	218
Indiana	F	572	NE1/411	2S	12E	60390	219
Iowa	F	573	NE1/411	2S	12E	60391	220
Lead Hill	21	272	NE1/4SE1/411	2S	12E	60392	221
South Syndicate No. 6	40	263	SE1/41,NE1/412	2S	12E	60394	222
South Syndicate No. 7	40	264	NW1/47	2S	13E	60395	223
South Syndicate No. 8	40	265	NW1/47	2S	13E	60396	224
South Syndicate No. 9	40	266	NW1/4NE1/47,SW1/46	2S	13E	60397	225
South Syndicate No. 10	40	267	NW1/4SW1/47	2S	13E	60398	226
South Syndicate No. 11	40	268	NW1/4NE1/4SE1/4SW1/47	2S	13E	60399	227
South Syndicate No. 12	40	269	NW1/4NE1/4SE1/47	2S	13E	60400	228
Touch Not No.2	1/AM/MI	315	NE1/4SE1/412	2S	12E	60401	229
Extension No. 1A	968	22	SW1/47	2S	13E	60402	230
Extension No. 2	40	410	SW1/4SE1/47	2S	13E	60403	231
Extension No. 3	40	411	NE1/47	2S	13E	60404	232
Extension No. 4	40	409	SW1/47,NW1/418	2S	13E	60405	233
Extension No. 5	40	412	SW1/47,NW1/418	2S	13E	60406	234
Extension No. 6	40	413	SW1/47,NW1/4NE1/418	2S	13E	60407	235
Extension No. 7	40	414	SW1/4SE1/4NE1/418	2S	13E	60408	236
Extension No. 8	40	415	SW1/47,NE1/418	2S	13E	60409	237
Extension No. 31	610	71	SE1/47,NE1/418	2S	13E	60433	238
Extension No. 32	610	72	SE1/47	2S	13E	60434	239
Extension No. 33	610	73	SE1/4NE1/47	2S	13E	60435	240
Extension No. 34	610	74	SE1/4NE1/47	2S	13E	60436	241
Extension No. 35	610	75	NE1/47	2S	13E	60437	242
Extension No. 36	610	76	NE1/47	2S	13E	60438	243
Extension No. 37	610	77	NE1/47	2S	13E	60439	244
Extension No. 38	610	78	NE1/47	2S	13E	60440	245
Extension No. 39	610	79	NE1/47,SE1/46	2S	13E	60441	246
Extension No. 40	610	80	NE1/47,SE1/46	2S	13E	60442	247
Extension No. 41	610	81	NE1/47,SE1/46	2S	13E	60443	248
Oak No. 45	Dkt566	177	NW1/429	1S	13E	60452	249
Broken Hill No. 2	38	155	SE1/4SW1/4NW1/411	2S	12E	60453	250
Eric #1	1997-029460	1	NE1/422 & NW1/423	1S	13E	347702	251
Eric #2	1997-029461	1	NE1/422	1S	13E	347703	252
Eric #3	1997-029462	1	NW1/422&NE1/422	1S	13E	347704	253
Eric #4	1997-029463	1	NW1/422	1S	13E	347705	254
Eric #5	1997-029464	1	NE1/421	1S	13E	347706	255
Eric #6	1997-029465	1	NW1/421 & NE1/421	1S	13E	347707	256
Eric #7	1997-029466	1	NW1/421	1S	13E	347708	257
Eric #8	1997-029467	1	NE1/420 & NW1/421	1S	13E	347709	258
Eric #9	1997-029468	1	NE1/420	1S	13E	347710	259

RECEIVED  
 2008 SEP 20 PM 2:06  
 PROPERTY TAX DIVISION

Exhibit A

Name of Claim	Book	Page	Legal Description	Township	Range	AMC	
Verde 71	2014	3793	NW Section 36	1S	13E	426171	993
Verde 72	2014	3794	NW Section 36	1S	13E	426172	994
Verde 73	2014	3795	NE Section 35	1S	13E	426173	995
Verde 74	2014	3796	NWSW Section 35	1S	13E	426174	996
Verde 75	2014	3797	NWSW Section 35	1S	13E	426175	997
Verde 76	2014	3798	NENWSWSE Section 35	1S	13E	426176	998
Verde 77	2014	3799	NESE Section 35	1S	13E	426177	999
Verde 78	2014	3800	NESE Section 35	1S	13E	426178	1000
Verde 79	2014	3801	NESE Section 35	1S	13E	426179	1001
Verde 80	2014	3802	NESE Section 35	1S	13E	426180	1002
Verde 81	2014	3803	NESE Section 35	1S	13E	426181	1003
Verde 82	2014	3833	NWSW Section 36	1S	13E	426182	1004
Verde 83	2014	3804	NWSW Section 36	1S	13E	426183	1005
Verde 84	2014	3805	NWSW Section 36	1S	13E	426184	1006
Verde 85	2014	3806	NENWSWSE Section 36	1S	13E	426185	1007
Verde 86	2014	3807	NESE Section 36	1S	13E	426186	1008
Verde 87	2014	3808	NESE Section 36	1S	13E	426187	1009
Verde 88	2014	3809	NESE Section 36	1S	13E	426188	1010
Verde 89	2014	3810	NESE Section 36	1S	13E	426189	1011
Verde 90	2014	3811	NWSW Section 36	1S	14E	426190	1012
Verde 91	2014	3812	NWSW Section 36	1S	14E	426191	1013
Verde 92	2014	3813	SSW Section 31	1S	14E	426192	1014
Verde 93	2014	3814	SSW Section 31	1S	14E	426193	1015
Verde 94	2014	3815	SSW Section 31	1S	13E	426194	1016
Verde 95	2014	3816	SE Section 36	1S	13E	426195	1017
Verde 96	2014	3817	SE Section 36	1S	13E	426196	1018
Verde 97	2014	3818	SE Section 36	1S	13E	426197	1019
Verde 98	2014	3819	SWSW Section 36	1S	13E	426198	1020
Verde 99	2014	3820	SW Section 36	1S	13E	426199	1021
Verde 100	2014	3821	SW Section 36	1S	13E	426200	1022
Verde 101	2014	3822	SW Section 36	1S	13E	426201	1023
Verde 102	2014	3823	SW Section 36	1S	13E	426202	1024
Verde 103	2014	3824	SE Section 35	1S	13E	426203	1025
Verde 104	2014	3825	SE Section 35	1S	13E	426204	1026
Verde 105	2014	3826	SE Section 35	1S	13E	426205	1027
Verde 106	2014	3827	SE Section 35	1S	13E	426206	1028
Verde 107	2014	3828	SWSE Section 35	1S	13E	426207	1029
Verde 108	2014	3829	SW Section 35	1S	13E	426208	1030
Verde 109	2014	3830	SW Section 35	1S	13E	426209	1031
Verde 112	2014	3831	NW Section 31	1S	14E	426210	1032
Verde 113	2014	3832	NW Section 31	1S	14E	426211	1033
Verde 1	2014	9751	NE Section 30	1S	14E	427059	1034
Verde 2	2014	9752	NE Section 30	1S	14E	427060	1035
Verde 3	2014	9753	NE Section 30	1S	14E	427061	1036
Verde 4	2014	9754	NE Section 30	1S	14E	427062	1037
Verde 5	2014	9755	NENW Section 30	1S	14E	427063	1038
Verde 6	2014	9756	NW Section 30	1S	14E	427064	1039
Verde 7	2014	9757	NW Section 30	1S	14E	427065	1040
Verde 8	2014	9758	NW Section 30	1S	14E	427066	1041
Verde 9	2014	9759	NW Section 30	1S	14E	427067	1042
Verde 10	2014	9760	NW Section 30	1S	14E	427068	1043
Verde 11	2014	9761	NE Section 25	1S	14E	427069	1044
Verde 12	2014	9762	NWSW Section 25	1S	14E	427070	1045

RECEIVED  
 STATE OFFICE  
 SEP 20 P 2:07  
 ARIZONA



Exhibit A

Name of Claim	Book	Page	Legal Description	Township	Range	AMC	
Verde 13	2014	9763	NWSW Section 25	1S	13E	427071	1046
Verde 14	2014	9764	NWSW Section 25	1S	13E	427072	1047
Verde 15	2014	9765	NENW Section 25	1S	13E	427073	1048
Verde 16	2014	9766	NESE Section 25	1S	13E	427074	1049
Verde 17	2014	9767	NESE Section 25	1S	13E	427075	1050
Verde 18	2014	9768	NESE Section 25	1S	13E	427076	1051
Verde 19	2014	9769	NESE Section 25	1S	14E	427077	1052
Verde 20	2014	9770	NWSW Section 30	1S	14E	427078	1053
Verde 21	2014	9771	NWSW Section 30	1S	14E	427079	1054
Verde 22	2014	9772	NWSW Section 30	1S	14E	427080	1055
Verde 23	2014	9773	NWSW Section 30	1S	14E	427081	1056
Verde 24	2014	9774	NENW Section 30	1S	14E	427082	1057
Verde 25	2014	9775	NESE Section 30	1S	14E	427083	1058
Verde 26	2014	9776	NESE Section 30	1S	14E	427084	1059
Verde 27	2014	9777	NESE Section 30	1S	14E	427085	1060
Verde 28	2014	9778	SE Section 30	1S	14E	427086	1061
Verde 29	2014	9779	SE Section 30	1S	14E	427087	1062
Verde 30	2014	9780	SE Section 30	1S	14E	427088	1063
Verde 31	2014	9781	SWSE Section 30	1S	14E	427089	1064
Verde 32	2014	9782	SW Section 30	1S	14E	427090	1065
Verde 33	2014	9783	SW Section 30	1S	14E	427091	1066
Verde 34	2014	9784	SW Section 30	1S	14E	427092	1067
Verde 35	2014	9785	SW Section 30	1S	13E	427093	1068
Verde 36	2014	9786	SW Section 30	1S	13E	427094	1069
Verde 37	2014	9787	SE Section 25	1S	13E	427095	1070
Verde 38	2014	9788	SE Section 25	1S	13E	427096	1071
Verde 39	2014	9789	SE Section 25	1S	13E	427097	1072
Verde 40	2014	9790	SWSE Section 25	1S	13E	427098	1073
Verde 41	2014	9791	SW Section 25	1S	13E	427099	1074
Verde 42	2014	9792	SW Section 25	1S	13E	427100	1075
Verde 43	2014	9793	SW Section 25	1S	13E	427101	1076
Verde 44	2014	9794	SW Section 25	1S	13E	427102	1077
Verde 45	2014	9795	SW Section 30	1S	13E	427103	1078
Verde 46	2014	9796	SW Section 30	1S	13E	427104	1079
Verde 47	2014	9797	SW Section 30	1S	14E	427105	1080
Verde 48	2014	9798	SW Section 30	1S	14E	427106	1081
Verde 49	2014	9799	SW Section 30	1S	14E	427107	1082
Verde 50	2014	9800	SE Section 30	1S	14E	427108	1083
Verde 51	2014	9801	SE Section 30	1S	14E	427109	1084
Verde 110	2014	9802	SE Section 30	1S	14E	427110	1085
Verde 111	2014	9803	SW Section 19	1S	14E	427111	1086
Rawhide 1	2015	10641	SW Section 19	1S	13E	430459	1087
Rawhide 2	2015	10642	NWSW Section 34	1S	13E	430460	1088
Rawhide 3	2015	10643	NWSW Section 34	1S	13E	430461	1089
Rawhide 4	2015	10644	NWSW Section 34	1S	13E	430462	1090
Rawhide 5	2015	10645	NWSW Section 34	1S	13E	430463	1091
Rawhide 6	2015	10646	NENW Section 34	1S	13E	430464	1092
Rawhide 7	2015	10647	NESE Section 34	1S	13E	430465	1093
Rawhide 8	2015	10648	NESE Section 34	1S	13E	430466	1094
Rawhide 9	2015	10649	NESE Section 34	1S	13E	430467	1095
Rawhide 10	2015	10650	NESE Section 34	1S	13E	430468	1096
Rawhide 11	2015	10651	SE Section 34	1S	13E	430469	1097
Rawhide 12	2015	10652	SE Section 34	1S	13E	430470	1098

Exhibit A

Name of Claim	Book	Page	Legal Description	Township	Range	AMC	
Mud Springs #27	2010	101333	NE 1/4 Section 31	1S	14E	402524	940
Mud Springs #28	2010	101334	NE 1/4 Section 31	1S	14E	402525	941
Mud Springs #29	2010	101335	SE 1/4 Section 31	1S	14E	402526	942
Mud Springs #30	2010	101336	SE 1/4 Section 31	1S	14E	402527	943
Mud Springs #31	2010	101337	SW 1/4 Section 31	1S	14E	402528	944
Mud Springs #32	2010	101338	SW 1/4 Section 31	1S	14E	402529	945
Mud Springs #33	2010	101339	SW 1/4 Section 31	1S	14E	402530	946
Mud Springs #34	2010	101340	SW 1/4 Section 31	1S	14E	402531	947
Mud Springs #35	2010	101341	SE 1/4 Section 31	1S	14E	402532	948
Mud Springs #36	2010	101342	SE 1/4 Section 31	1S	14E	402533	949
Mud Springs #37	2010	101343	SE 1/4 Section 31	1S	14E	402534	950
Mud Springs #38	2010	101344	SE 1/4 Section 31	1S	14E	402535	951
Mud Springs #39	2010	101345	SW 1/4 Section 31	1S	14E	402536	952
Mud Springs #40	2010	101346	SW 1/4 Section 31	1S	14E	402537	953
Mud Springs #41	2010	101347	SW 1/4 Section 31	1S	14E	402538	954
Mud Springs #42	2010	101348	SW 1/4 Section 31	1S	14E	402539	955
Mud Springs #43	2010	101349	SE 1/4 Section 31	1S	14E	402540	956
Mud Springs #44	2010	101350	SE 1/4 Section 31	1S	14E	402541	957
Roadside #1	2011	122230	SE 1/4 Section 29	1S	13E	405551	958
Roadside #2	2011	122231	SE 1/4 Section 29	1S	13E	405552	959
Roadside #3	2011	122232	SE 1/4 Section 29	1S	13E	405553	960
Roadside #4	2011	122233	SW 1/4 Section 28	1S	13E	405554	961
Roadside #5	2011	122234	SW 1/4 Section 28	1S	13E	405555	962
Oak 40	2011	122235	SW 1/4 Section 28	1S	13E	405556	963
Bufford 1	2013	9793	SW 1/4 Section 24	1S	<del>13E</del>	<del>420992</del>	964
Bufford 2	2013	9794	SW 1/4 Section 24	1S	<del>13E</del>	<del>420993</del>	965
Bufford 3	2013	9795	SW 1/4 Section 24	1S	<del>13E</del>	<del>420994</del>	966
Bufford 4	2013	9796	SE 1/4 Section 24	1S	<del>13E</del>	<del>420995</del>	967
Bufford 5	2013	9665	SE 1/4 Section 24	1S	<del>13E</del>	<del>420864</del>	968
Bufford 6	2013	9666	SE 1/4 Section 24	1S	<del>13E</del>	<del>420865</del>	969
Supie 6	2012	20311	NE 1/4 Section 26	1S	<del>13E</del>	<del>411087</del>	970
Supie 18	2012	20323	NE 1/4 Section 26	1S	<del>13E</del>	<del>414420</del>	971
Supie 19	2012	20324	NE 1/4 Section 26	1S	<del>13E</del>	<del>414421</del>	972
Supie 20	2012	20325	NW 1/4 Section 26	1S	<del>13E</del>	<del>414422</del>	973
Verde 44	2014	3774	NE Section 35	1S	13E	426152	974
Verde 45	2014	3775	NW Section 36	1S	13E	426153	975
Verde 46	2014	3776	NW Section 36	1S	13E	426154	976
Verde 47	2014	3777	NW Section 36	1S	13E	426155	977
Verde 48	2014	3778	NW Section 36	1S	13E	426156	978
Verde 49	2014	3779	NENW Section 36	1S	13E	426157	979
Verde 50	2014	3780	NE Section 36	1S	13E	426158	980
Verde 51	2014	3781	NE Section 36	1S	13E	426159	981
Verde 52	2014	3782	NE Section 36	1S	13E	426160	982
Verde 53	2014	3783	NE Section 36	1S	13E	426161	983
Verde 62	2014	3784	NW Section 31	1S	14E	426162	984
Verde 63	2014	3785	NW Section 31	1S	14E	426163	985
Verde 64	2014	3786	NE Section 36	1S	13E	426164	986
Verde 65	2014	3787	NE Section 36	1S	13E	426165	987
Verde 66	2014	3788	NE Section 36	1S	13E	426166	988
Verde 67	2014	3789	NE Section 36	1S	13E	426167	989
Verde 68	2014	3790	NENW Section 36	1S	13E	426168	990
Verde 69	2014	3791	NW Section 36	1S	13E	426169	991
Verde 70	2014	3792	NW Section 36	1S	13E	426170	992

Exhibit A

Name of Claim	Book	Page	Legal Description	Township	Range	AMC
Margaret 259	561	588	NW 1/4 Section 26	1S	13E	45943
Margaret 260	561	589	NE 1/4 Section 27	1S	13E	45944
Margaret 261	560	741	SW 1/4 SE 1/4 Section 27	1S	13E	45945
Margaret 262	560	742	SW 1/4 Section 27	1S	13E	45946
Margaret 263	560	743	SW 1/4 SE 1/4 Section 27	1S	13E	45947
Margaret 264	560	744	SW 1/4 Section 27	1S	13E	45948
Margaret 265	561	590	SW 1/4 Section 26	1S	13E	45949
Margaret 266	561	591	SE 1/4 Section 27	1S	13E	45950
Margaret 267	561	592	SW 1/4 Section 26	1S	13E	45951
Margaret 268	561	593	SE 1/4 Section 27	1S	13E	45952
Margaret 269	560	745	SW 1/4 SE 1/4 Section 27	1S	13E	45953
Margaret 270	560	746	SW 1/4 Section 27	1S	13E	45954
Margaret 271	560	747	SW 1/4 SE 1/4 Section 27	1S	13E	45955
Margaret 272	560	748	SW 1/4 Section 27	1S	13E	45956
Margaret 273	561	594	SW 1/4 Section 26	1S	13E	45957
Margaret 274	561	595	SE 1/4 Section 27	1S	13E	45958
Margaret 275	561	596	SW 1/4 Section 26	1S	13E	45959
Margaret 276	561	596	SE 1/4 Section 27	1S	13E	45960
Margaret 277	561	596	SW 1/4 SE 1/4 Section 26	1S	13E	45961
Margaret 278	561	597	SW 1/4 SE 1/4 Section 26	1S	13E	45962
Margaret 279	561	598	SW 1/4 SE 1/4 Section 26	1S	13E	45963
Margaret 280	561	599	SW 1/4 SE 1/4 Section 26	1S	13E	45964
Margaret 281	561	600	NE 1/4 NW 1/4 Section 26	1S	13E	45965
Margaret 282	561	603	NE 1/4 NW 1/4 Section 26	1S	13E	45966
Margaret 283	567	542	NE 1/4 NW 1/4 Section 26	1S	13E	45967
Margaret 284	567	543	NE 1/4 NW 1/4 Section 26	1S	13E	45968
Margaret 285	567	544	NW 1/4 SW 1/4 Section 23	1S	13E	45969
Margaret 286	567	545	SW 1/4 SE 1/4 Section 23	1S	13E	45970
Margaret 287	564	540	SW 1/4 SE 1/4 Section 23	1S	13E	45971
Margaret 305	565	739	NE 1/4 NW 1/4 Section 35	1S	13E	45985
Margaret 306	565	740	NW 1/4 Section 35	1S	13E	45986
Margaret 307	565	741	NE 1/4 NW 1/4 Section 35	1S	13E	45987
Margaret 308	565	742	NW 1/4 Section 35	1S	13E	45988
Margaret 309	565	743	NE 1/4 NW 1/4 Section 35	1S	13E	45989
Margaret 310	565	744	NW 1/4 Section 35	1S	13E	45990
Margaret 311	565	745	NE 1/4 NW 1/4 Section 35	1S	13E	45991
Margaret 312	565	746	NW 1/4 Section 35	1S	13E	45992
Margaret 313	565	747	SE 1/4 Section 27	1S	13E	45993
Margaret 314	565	748	SW 1/4 SE 1/4 Section 27	1S	13E	45994
Margaret 315	565	749	NE 1/4 Section 34	1S	13E	45995
Margaret 316	565	750	NE 1/4 NW 1/4 Section 34	1S	13E	45996
Margaret 317	565	751	NE 1/4 Section 34	1S	13E	45997
Margaret 318	565	752	NE 1/4 NW 1/4 Section 34	1S	13E	45998
Margaret 319	565	753	NE 1/4 Section 34	1S	13E	45999
Margaret 320	565	754	NE 1/4 NW 1/4 Section 34	1S	13E	46000
Margaret 321	567	546	SW 1/4 Section 27	1S	13E	46001
Margaret 322	567	547	NW 1/4 Section 34	1S	13E	46002

734  
735  
736  
737  
738  
739  
740  
741  
742  
743  
744  
745  
746  
747  
748  
749  
750  
751  
752  
753  
754  
755  
756  
757  
758  
759  
760  
761  
762  
763  
764  
765  
766  
767  
768  
769  
770  
771  
772  
773  
774  
775  
776  
777  
778  
779  
780

RECEIVED  
 FILED  
 SEP 20 1902  
 DEPT. OF THE INTERIOR  
 LAND OFFICE  
 WASHINGTON, D. C.

Exhibit A

Name of Claim	Book	Page	Legal Description	Township	Range	AMC	
Margaret 323	567	548	NW 1/4 Section 34	1S	13E	46003	781
Margaret 324	567	549	NW 1/4 Section 34	1S	13E	46004	782
Margaret 325	565	755	SW 1/4 Section 22	1S	13E	46005	783
Margaret 327	565	757	SW 1/4 Section 22	1S	13E	46007	784
Margaret 328	565	758	SE 1/4 Section 34	1S	13E	46008	785
Margaret 331	614	329	SW 1/4 Section 22	1S	13E	46011	786
Margaret 332	583	778	NE 1/4 Section 28	1S	13E	46012	787
Margaret 333	572	916	NW 1/4 Section 27	1S	13E	46013	788
Margaret 334	572	917	NE 1/4 Section 28	1S	13E	46014	789
Margaret 335	583	787	NE 1/4 Section 28	1S	13E	46015	790
Margaret 336	572	919	NE 1/4 NW 1/4 Section 28	1S	13E	46016	791
Rook No. 1	1771	262	NE 1/4 Section 23	1S	13E	316548	792
Rook No. 2	1771	263	NE 1/4 SE 1/4 Section 23	1S	13E	316549	793
Rook No. 3	1771	264	SE 1/4 Section 23	1S	13E	316550	794
Rook No. 4	1771	265	SE 1/4 Section 23	1S	13E	316551	795
Rook No. 5	1771	266	SE 1/4 Section 23	1S	13E	316552	796
Rook No. 6	1771	267	SE 1/4 Section 23	1S	13E	316553	797
Rook No. 7	1771	268	NE 1/4 Section 26	1S	13E	316554	798
East No. 9A	2001	886	SW1/429,SE1/429	1S	13E	355529	799
Sun #62A	2001	899	SW1/428	1S	13E	355534	800
Sun #63A	2001	901	SW1/428	1S	13E	355535	801
Sun #64A	2001	903	SW&SE1/428	1S	13E	355536	802
Dan 1	2002	868	SE1/4 3	2S	12E	356180	803
Dan 2	2002	869	SE1/42	2S	12E	356181	804
Dan 3	2002	870	SW1/411	2S	12E	356182	805
Dan 4	2002	871	SE1/4NE1/411	2S	12E	356183	806
Dan 5	2002	872	NESE1/4 11	2S	12E	356184	807
Dan 6	2002	873	SE1/4SW1/4 36	1S	12E	356185	808
Dan 7	2002	874	SE1/4SW1/4 36	1S	12E	356186	809
Dan 8	2002	875	SW1/4SE1/4 1,NE1/4 12	2S	12E	356187	810
Dan 9	2002	876	SE1/4SW1/4 1,NE1/4 12	2S	12E	356188	811
Dan 10	2002	877	SE1/4 1	2S	12E	356189	812
Dan 11	2002	878	NE1/412	2S	12E	356190	813
Dan 12	2002	879	NE1/412	2S	12E	356191	814
Dan 13	2002	880	SE1/41,NE1/412	2S	12E	356192	815
Dan 14	2002	881	NE1/4SE1/412	2S	12E	356193	816
Dan 15	2002	882	NE1/4SE1/412	2S	12E	356194	817
Dan 16	2002	883	NE1/412	2S	12E	356195	818
Dan 17	2002	884	SW1/4 1	2S	12E	356196	819
Dan 18	2002	885	SW1/4SE1/4 1	2S	12E	356197	820
Dan 19	2002	886	NW1/411	2S	12E	356198	821
Dan 20	2002	887	SW1/411	2S	12E	356199	822
Dan 21	2002	888	NW1/4SW1/411	2S	12E	356200	823
Dan 22	2002	889	NW1/4SW1/411	2S	12E	356201	824
Dan 23	2002	890	NW1/4SW1/411	2S	12E	356202	825
Dan 24	2002	891	NW1/4NE1/4 2	2S	12E	356203	826
Legal Tender 1	2003	12154	North West 1/4 Section 1	2S	12E	356884	827
Legal Tender 2	2003	12155	North West 1/4 Section 1	2S	12E	356885	828
Legal Tender 3	2003	12156	South West 1/4 Section 1	2S	12E	356886	829
Legal Tender 4	2003	12157	South West 1/4 Section 1	2S	12E	356887	830
Legal Tender 5	2003	12158	North West 1/4 Section 1	2S	12E	356888	831
Legal Tender 6	2003	12159	North West 1/4 Section 1	2S	12E	356889	832
Legal Tender 7	2003	12160	North West 1/4 Section 1	2S	12E	356890	833

PUBLIC RECORDS OFFICE  
 COUNTY OF ARIZONA  
 PHOENIX, ARIZONA

Exhibit A

Name of Claim	Book	Page	Legal Description	Township	Range	AMC
Legal Tender 8	2003	12161	North West 1/4 Section 1	2S	12E	356891
Legal Tender 9	2003	12162	South East 1/4 Section 1	2S	12E	356892
Legal Tender 10	2003	12163	South East 1/4 Section 1	2S	12E	356893
Legal Tender 11	2003	12164	North East 1/4 Section 1	2S	12E	356894
Legal Tender 12	2003	12165	North East 1/4 Section 1	2S	12E	356895
Legal Tender 13	2003	12066	South West 1/4 Section 6	2S	13E	356865
Legal Tender 14	2003	12167	South West 1/4 Section 6	2S	13E	356866
Legal Tender 15	2003	12168	South West 1/4 Section 6	2S	13E	356867
Legal Tender 16	2003	12169	South East 1/4 Section 6	2S	13E	356896
Legal Tender 17	2003	12170	North West 1/4 Section 6	2S	13E	356868
Legal Tender 18	2003	12171	North West 1/4 Section 6	2S	13E	356869
Legal Tender 19	2003	12172	South West 1/4 Section 32	1S	13E	356897
Legal Tender 20	2003	12173	South East 1/4 Section 32	1S	13E	356870
Legal Tender 21	2003	12174	South East 1/4 Section 33	1S	13E	356871
Legal Tender 22	2003	12175	South East 1/4 Section 32	1S	13E	356872
Legal Tender 23	2002	69016	North West 1/4 Section 32	1S	13E	356933
Galaxy No. 1	2004	2354	SW1/41	2S	12E	359395
Gladiator No. 1	2004	2355	NW1/432	1S	13E	359396
Gladiator No. 2	2004	2356	NW1/4NE1/432	1S	13E	359397
Gladiator No. 3	2004	2357	NE1/432	1S	13E	359398
Gladiator No. 4	2004	2358	SW1/429,NW1/432	1S	13E	359399
Gladiator No. 5	2004	2359	SW1/4SE1/429,NW1/4NE1/432	1S	13E	359400
Gladiator No. 6	2004	2360	SE1/429,NE1/432	1S	13E	359401
Gladiator No. 7	2004	2361	NE1/4,SE1/4,NW1/4&SW1/4	1S	13E	359402
Gladiator No. 8	2004	2362	NE1/4SE1/429	1S	13E	359403
Gladiator No. 9	2004	2363	NW1/4SW1/428,NE1/4SE1/42	1S	13E	406339
Olga 1	2004	86442	NW 1/4 Section 28	1S	13E	362903
Olga 2	2004	86443	NW 1/4 Section 28	1S	13E	362904
Olga 3	2004	86444	NE 1/4 Section 29	1S	13E	362905
Olga 4	2004	86445	NE 1/4 Section 29	1S	13E	362906
Kay 15A	2003	4012	SE 1/4 Section 34	1S	13E	357097
Kay 140A	2003	4013	SE 1/4 Section 20	1S	13E	357098
Kay 151	1753	767	NE 1/4 Section 29	1S	13E	357168
Wiley Bill #1	2007	8407	NE1/4 Section 13	1 S	13 E	377139
Wiley Bill #2	2007	8408	SW1/4 Section 13	1 S	13 E	377140
Wiley Bill #3	2007	8409	SW1/4 Section 13	1 S	13 E	377141
Wiley Bill #4	2007	8410	SE1/4 Section 13	1 S	13 E	377142
Wiley Bill #5	2007	8411	SE1/4 Section 13	1 S	13 E	377143
Wiley Bill #6	2007	8412	SE1/4 Section 13	1 S	13 E	377144
Wiley Bill #7	2007	8413	SE1/4 Section 13	1 S	13 E	377145
Wiley Bill #8	2007	8414	SE1/4 & NE1/4 Sec 13	1 S	13 E	377146
Wiley Bill #9	2007	8415	NE1/4 Section 13	1 S	13 E	377147
Wiley Bill #10	2007	8416	NE1/4 Section 13	1 S	13 E	377148
Wiley Bill #11	2007	8417	SE1/4 Section 13	1 S	13 E	377149
Wiley Bill #12	2007	8418	NE1/4 & SE1/4 Sec 13	1 S	13 E	377150
Wiley Bill #13	2007	8419	SW1/4 Section 18	1 S	14 E	377151
Wiley Bill #14	2007	8420	NW1/4 & SW1/4 Sec18	1 S	14 E	377152
Wiley Bill #15	2007	8421	SW1/4 Section 18	1 S	14 E	377153
Wiley Bill #16	2007	8422	NW1/4 & SW1/4 Sec18	1 S	14 E	377154
Wiley Bill #17	2007	8423	SW1/4 Section18	1 S	14 E	377155
Wiley Bill #18	2007	8424	NW1/4 & SW1/4 Sec18	1 S	14 E	377156
Wiley Bill #19	2007	8425	NW1/4 & SW1/4 Sec18	1 S	14 E	377157
Wiley Bill #21	2007	8426	NW1/4 Section 18	1 S	14 E	377158

834  
835  
836  
837  
838  
839  
840  
841  
842  
843  
844  
845  
846  
847  
848  
849  
850  
851  
852  
853  
854  
855  
856  
857  
858  
859  
860  
861  
862  
863  
864  
865  
866  
867  
868  
869  
870  
871  
872  
873  
874  
875  
876  
877  
878  
879  
880  
881  
882  
883  
884  
885  
886

PHOENIX ARIZONA

Exhibit A

Name of Claim	Book	Page	Legal Description	Township	Range	AMC	
Wiley Bill #22	2007	8427	NW1/4 Section 18	1 S	14 E	377159	887
Wiley Bill #23	2007	8428	NW1/4 Section 18	1 S	14 E	377160	888
Wiley Bill #24	2007	8429	NW1/4 Section 18	1 S	14 E	377161	889
Wiley Bill #28	2007	1030	SW1/4 Section 18	1 S	14 E	377165	890
Wiley Bill #29	2007	1031	NE1/4 Section 18	1 S	14 E	377166	891
Hutton #1	2010	101285	NE 1/4 Section 24	1S	13E	402476	892
Hutton #2	2010	101286	NE 1/4 Section 24	1S	13E	402477	893
Hutton #3	2010	101287	NE 1/4 Section 24	1S	13E	402478	894
Hutton #4	2010	101288	NE 1/4 Section 24	1S	13E	402479	895
Hutton #5	2010	101289	NE 1/4 Section 24	1S	13E	402480	896
Hutton #6	2010	101290	SE 1/4 Section 24	1S	13E	402481	897
Hutton #7	2010	101291	SE 1/4 Section 24	1S	13E	402482	898
Hutton #8	2010	101292	SW 1/4 Section 19	1S	14E	402483	899
Hutton #9	2010	101293	SW 1/4 Section 19	1S	14E	402484	900
Hutton #10	2010	101294	SE 1/4 Section 24	1S	13E	402485	901
Hutton #11	2010	101295	SE 1/4 Section 24	1S	13E	402486	902
Hutton #12	2010	101296	SE 1/4 Section 24	1S	13E	402487	903
Hutton #13	2010	101297	SE 1/4 Section 24	1S	13E	402488	904
Hutton #14	2010	101298	SW 1/4 Section 19	1S	14E	402489	905
Hutton #15	2010	101299	SW 1/4 Section 19	1S	14E	402490	906
Hutton #16	2010	101300	SE 1/4 Section 24	1S	13E	402491	907
Hutton #17	2010	101301	SE 1/4 Section 24	1S	13E	402492	908
Hutton #18	2010	101302	NE 1/4 Section 25	1S	13E	402493	909
Hutton #19	2010	101303	SE 1/4 Section 24	1S	13E	402494	910
Hutton #20	2010	101304	NE 1/4 Section 25	1S	13E	402495	911
Hutton #21	2010	101305	NE 1/4 Section 25	1S	13E	402496	912
Hutton #22	2010	101306	NE 1/4 Section 25	1S	13E	402497	913
Mud Springs #1	2010	101307	SE 1/4 Section 30	1S	14E	402498	914
Mud Springs #2	2010	101308	SW 1/4 Section 30	1S	14E	402499	915
Mud Springs #3	2010	101309	SW 1/4 Section 30	1S	14E	402500	916
Mud Springs #4	2010	101310	SW 1/4 Section 30	1S	14E	402501	917
Mud Springs #5	2010	101311	SW 1/4 Section 30	1S	14E	402502	918
Mud Springs #6	2010	101312	SE 1/4 Section 30	1S	14E	402503	919
Mud Springs #7	2010	101313	SE 1/4 Section 30	1S	14E	402504	920
Mud Springs #8	2010	101314	SW 1/4 Section 30	1S	14E	402505	921
Mud Springs #9	2010	101315	SW 1/4 Section 30	1S	14E	402506	922
Mud Springs #10	2010	101316	NW 1/4 Section 31	1S	14E	402507	923
Mud Springs #11	2010	101317	NW 1/4 Section 31	1S	14E	402508	924
Mud Springs #12	2010	101318	NE 1/4 Section 31	1S	14E	402509	925
Mud Springs #13	2010	101319	NE 1/4 Section 31	1S	14E	402510	926
Mud Springs #14	2010	101320	NE 1/4 Section 31	1S	14E	402511	927
Mud Springs #15	2010	101321	NW 1/4 Section 31	1S	14E	402512	928
Mud Springs #16	2010	101322	NW 1/4 Section 31	1S	14E	402513	929
Mud Springs #17	2010	101323	NW 1/4 Section 31	1S	14E	402514	930
Mud Springs #18	2010	101324	NW 1/4 Section 31	1S	14E	402515	931
Mud Springs #19	2010	101325	NE 1/4 Section 31	1S	14E	402516	932
Mud Springs #20	2010	101326	NE 1/4 Section 31	1S	14E	402517	933
Mud Springs #21	2010	101327	NE 1/4 Section 31	1S	14E	402518	934
Mud Springs #22	2010	101328	NE 1/4 Section 31	1S	14E	402519	935
Mud Springs #23	2010	101329	NW 1/4 Section 31	1S	14E	402520	936
Mud Springs #24	2010	101330	NW 1/4 Section 31	1S	14E	402521	937
Mud Springs #25	2010	101331	NW Section 31	1S	14E	402522	938
Mud Springs #26	2010	101332	NW 1/4 Section 31	1S	14E	402523	939

RECEIVED  
 2008 SEP 20 P 2:07  
 PLM  
 402500  
 402501  
 402502  
 402503  
 402504  
 402505  
 402506  
 402507  
 402508  
 402509  
 402510  
 402511  
 402512  
 402513  
 402514  
 402515  
 402516  
 402517  
 402518  
 402519  
 402520  
 402521  
 402522  
 402523

Exhibit A

Name of Claim	Book	Page	Legal Description	Township	Range	AMC
Eric #10	1997-029469	1	SE¼17	1S	13E	347711
Eric #11	1997-029470	1	SE¼17&SW¼16	1S	13E	374412
Eric #12	1997-029471	1	SW¼16	1S	13E	347713
Eric #13	1997-029472	1	SW¼16 & SE¼16	1S	13E	347714
Eric #14	1997-029473	1	SE¼16	1S	13E	347715
Eric #15	1997-029474	1	SW¼15	1S	13E	347716
Eric #16	1997-029475	1	SW¼15&S¼15	1S	13E	347717
Eric #17	1997-029476	1	SW¼15	1S	13E	347718
Eric #18	1997-029477	1	SE¼15&SW¼14	1S	13E	347719
Eric #19	1997-029478	1	SW¼14	1S	13E	347720
Eric #20	1997-029479	1	SW¼14	1S	13E	347721
Eric #21	1997-029480	1	SW¼14	1S	13E	347722
Eric #22	1997-029481	1	SW¼14	1S	13E	347723
Eric #23	1997-029482	1	SW¼14	1S	13E	347724
Eric #24	1997-029483	1	SW¼14&SE¼15	1S	13E	347725
Eric #25	1997-029484	1	SE¼15	1S	13E	347726
Eric #26	1997-029485	1	SE¼15	1S	13E	347727
Eric #27	1997-029486	1	SE¼15	1S	13E	347728
Eric #28	1997-029487	1	SE¼15&SW¼15	1S	13E	347729
Eric #29	1997-029488	1	SW¼15	1S	13E	347730
Eric #30	1997-029489	1	SW¼15	1S	13E	347731
Eric #31	1997-029490	1	SW¼15	1S	13E	347732
Eric #32	1997-029491	1	SW¼15	1S	13E	347733
Eric #33	1997-029492	1	SW¼16	1S	13E	347734
Eric #34	1997-029493	1	SE¼16	1S	13E	347735
Eric #35	1997-029494	1	SW¼16 & SE¼16	1S	13E	347736
Eric #36	1997-029495	1	SW¼16	1S	13E	347737
Eric #37	1997-029496	1	SE¼17 & SW¼16	1S	13E	347738
Eric #38	1997-029497	1	SE¼17	1S	13E	347739
Eric #39	1997-029498	1	SE¼17	1S	13E	347740
Eric #40	1997-029499	1	SE¼17 & SW¼16	1S	13E	347741
Eric #41	1997-029500	1	SW¼16	1S	13E	347742
Eric #42	1997-029501	1	SW¼16&SE¼16	1S	13E	347743
Eric #43	1997-029502	1	SE¼16	1S	13E	347744
Eric #44	1997-029503	1	NE¼16&SE¼16	1S	13E	347745
Eric #45	1997-029504	1	SW¼16&SE¼16	1S	13E	347746
Eric #46	1997-029505	1	SW¼16	1S	13E	347747
Eric #47	1997-029506	1	SE¼17&SW¼16	1S	13E	347748
Eric #48	1997-029507	1	SE¼17	1S	13E	347749
Eric #49	1997-029508	1	NE¼17&SE¼17	1S	13E	347750
Eric #50	1997-029509	1	SW¼16	1S	13E	347751
Eric #51	1997-029510	1	NW¼16 & SW¼16	1S	13E	347752
Eric #52	1997-029511	1	SW¼16	1S	13E	347753
Eric #53	1997-029512	1	NW¼16&NE¼16	1S	13E	347754
Eric #54	1997-029513	1	NW¼16	1S	13E	347755
Eric #55	1997-029514	1	NE¼17&NW¼16	1S	13E	347756
Eric #56	1997-029515	1	NE¼17	1S	13E	347757
Eric #57	1997-029516	1	NE¼16&SE¼16	1S	13E	347758
Eric #58	1997-029517	1	NE¼16&SE¼16	1S	13E	347759
Eric #59	1997-029518	1	NW¼15&SW¼15	1S	13E	347760
Eric #60	1997-029519	1	SW¼15&NW¼15	1S	13E	347761
Eric #61	1997-029520	1	NW¼15&SW¼15	1S	13E	347762
Eric #62	1997-029521	1	NW¼15&SW¼15	1S	13E	347763

260  
261  
262  
263  
264  
265  
266  
267  
268  
269  
270  
271  
272  
273  
274  
275  
276  
277  
278  
279  
280  
281  
282  
283  
284  
285  
286  
287  
288  
289  
290  
291  
292  
293  
294  
295  
296  
297  
298  
299  
300  
301  
302  
303  
304  
305  
306  
307  
308  
309  
310

PHOENIX, ARIZONA  
 2-06  
 BLM STATE OFFICE  
 RECEIVED

Exhibit A

Name of Claim	Book	Page	Legal Description	Township	Range	AMC
Eric #63	1997-029522	1	NE¼ 15	1S	13E	347764
Eric #64	1997-029523	1	NE¼15&SE¼15	1S	13E	347765
Eric #65	1997-029524	1	NE¼15&SE¼15	1S	13E	347766
Eric #66	1997-029525	1	NE¼15&SE¼15	1S	13E	347767
Eric #67	1997-029526	1	SW¼ 14	1S	13E	347768
Eric #68	1997-029527	1	SW¼14 & NW¼14	1S	13E	347769
Eric #69	1997-029528	1	SW¼14&NW¼14	1S	13E	347770
Eric #70	1997-029529	1	SW¼14&NW¼14	1S	13E	347771
Eric #71	1997-029530	1	SW¼14&NW¼14	1S	13E	347772
Eric #72	1997-029531	1	SW¼14 & NW¼14	1S	13E	347773
Eric #73	1997-029532	1	NE¼14	1S	13E	347774
Eric #74	1997-029533	1	NE¼14	1S	13E	347775
Eric #75	1997-029534	1	NW¼14&NE¼14	1S	13E	347776
Eric #76	1997-029535	1	NW¼14	1S	13E	347777
Eric #77	1997-029536	1	NW¼14	1S	13E	347778
Eric #78	1997-029537	1	NW¼14	1S	13E	347779
Eric #79	1997-029538	1	NW¼14	1S	13E	347780
Eric #80	1997-029539	1	NE¼15&NW¼14	1S	13E	347781
Eric #81	1997-029540	1	NE¼15	1S	13E	347782
Eric #82	1997-029541	1	NE¼15	1S	13E	347783
Eric #83	1997-029542	1	NE¼15	1S	13E	347784
Eric #84	1997-029543	1	NW¼15&NE¼15	1S	13E	347785
Eric #85	1997-029544	1	NW¼15	1S	13E	347786
Eric #86	1997-029545	1	NW¼15	1S	13E	347787
Eric #87	1997-029546	1	NW¼15	1S	13E	347788
Eric #88	1997-029547	1	NW¼15	1S	13E	347789
Eric #89	1997-029548	1	NE¼16	1S	13E	347790
Eric #90	1997-029549	1	NE¼16	1S	13E	347791
Eric #91	1997-029550	1	NE¼16	1S	13E	347792
Eric #92	1997-029551	1	NW¼16 & NE¼16	1S	13E	347793
Eric #93	1997-029552	1	NW¼16	1S	13E	347794
Eric #94	1997-029553	1	NE¼17&NW¼16	1S	13E	347795
Eric #95	1997-029554	1	NE¼17	1S	13E	347796
Eric #97	1997-029555	1	NE¼17	1S	13E	347797
Eric #98	1997-029556	1	NE¼17	1S	13E	347798
Eric #99	1997-029557	1	NE¼17&NW¼16	1S	13E	347799
Eric #100	1997-029558	1	NW¼16	1S	13E	347800
Eric #101	1997-029559	1	NW¼16&NE¼16	1S	13E	347801
Eric #102	1997-029560	1	SE¼ 9	1S	13E	347802
Eric #103	1997-029561	1	NW¼16 & SW¼9	1S	13E	347803
Eric #104	1997-029562	1	NW¼ 16	1S	13E	347804
Eric #105	1997-029563	1	SE¼8&NE¼17	1S	13E	347805
Eric #106	1997-029564	1	SE¼8	1S	13E	347806
Eric #107	1997-029565	1	SE¼8 & SW¼9	1S	13E	347807
Eric #108	1997-029566	1	SW¼9	1S	13E	347808
Eric #109	1997-029567	1	SW¼9 & SE¼9	1S	13E	347809
Eric #110	1997-029568	1	SW¼9 & SE¼9	1S	13E	347810
Eric #111	1997-029569	1	SW¼9	1S	13E	347811
Eric #112	1997-029570	1	SE¼8 & SW¼9	1S	13E	347812
Eric #113	1997-029571	1	SE¼8	1S	13E	347813
Eric #114	1997-029572	1	NE¼ 17	1S	13E	347814
Eric #115	1997-029573	1	SW¼ 8	1S	13E	347815
Eric #116	1997-029574	1	SE¼8	1S	13E	347816

313  
314  
315  
316  
317  
318  
319  
320  
321  
322  
323  
324  
325  
326  
327  
328  
329  
330  
331  
332  
333  
334  
335  
336  
337  
338  
339  
340  
341  
342  
343  
344  
345  
346  
347  
348  
349  
350  
351  
352  
353  
354  
355  
356  
357  
358  
359  
360  
361  
362  
363  
364  
365

PHOENIX, ARIZONA  
 RECEIVED  
 06



Exhibit A

Name of Claim	Book	Page	Legal Description	Township	Range	AMC	
Eric #117	1997-029575	1	SE¼8 " SW¼9	1S	13E	347817	366
Eric #118	1997-029576	1	SW¼9	1S	13E	347818	367
Eric #119	1997-029577	1	SW¼9 & SE¼9	1S	13E	347819	368
Eric #120	1997-029578	1	SW¼9 & SE¼9	1S	13E	347820	369
Eric #121	1997-029579	1	SW¼9	1S	13E	347821	370
Eric #122	1997-029580	1	SE¼8 & SW¼9	1S	13E	347822	371
Eric #123	1997-029581	1	SE¼8	1S	13E	347823	372
Eric #124	1997-029582	1	NE¼8 & SE¼8	1S	13E	347824	373
Eric #125	1997-029583	1	SW¼ 9	1S	13E	347825	374
Eric #126	1997-029584	1	NW¼9 & SW¼9	1S	13E	347826	375
Eric #127	1997-029585	1	NW¼ 9	1S	13E	347827	376
Eric #128	1997-029586	1	NW¼9&NE¼9	1S	13E	347828	377
Eric #129	1997-029587	1	NW¼9	1S	13E	347829	378
Eric #130	1997-029588	1	NE¼8 & NW¼9	1S	13E	347830	379
Eric #131	1997-029589	1	NE¼8 & NW¼9	1S	13E	347831	380
Eric #132	1997-029590	1	NW¼9	1S	13E	347832	381
Eric #133	1997-029591	1	NW¼9&NE¼9	1S	13E	347833	382
Eric #135	1997-029592	1	SW¼12	1S	13E	347834	383
Eric #136	1997-029593	1	SE ¼11&SW¼12	1S	13E	347835	384
Eric #137	1997-029594	1	SE¼11	1S	13E	347836	385
Eric #138	1997-029595	1	NE¼14&SE¼11	1S	13E	347837	386
Eric #139	1997-029596	1	NE¼14 & SE¼11	1S	13E	347838	387
Eric #140	1997-029597	1	SE¼ 11	1S	13E	347839	388
Eric #141	1997-029598	1	NW¼14&SW¼11	1S	13E	347840	389
Eric #142	1997-029599	1	NW¼14&SW¼11	1S	13E	347841	390
Eric #143	1997-029600	1	NW¼14&SW¼11	1S	13E	347842	391
Eric #144	1997-029601	1	NW¼14&SW¼11	1S	13E	347843	392
Eric #145	1997-029602	1	SW¼ 11	1S	13E	347844	393
Eric #146	1997-029603	1	NE¼15&SE¼10	1S	13E	347845	394
Eric #147	1997-029604	1	NE¼15 & SE¼10	1S	13E	347846	395
Eric #148	1997-029605	1	NW¼15 & SE¼10	1S	13E	347847	396
Eric #149	1997-029606	1	SW¼10,SE¼ 10	1S	13E	347848	397
Eric #150	1997-029607	1	NW¼15&SW¼10	1S	13E	347849	398
Eric #151	1997-029608	1	NW¼15&SW¼10	1S	13E	347850	399
Eric #152	1997-029609	1	N¼W¼15&SW¼10	1S	13E	347851	400
Eric #153	1997-029610	1	NW¼15&SW¼10	1S	13E	347852	401
Eric #154	1997-029611	1	NE¼16&SE¼9	1S	13E	347853	402
Eric #155	1997-029612	1	NE¼16 & SE¼9	1S	13E	347854	403
Eric #156	1997-029613	1	NE¼16 & SE¼9	1S	13E	347855	404
Eric #157	1998-000721	1	NE¼9	1S	13E	347856	405
Eric #158	1998-000721	2	NE¼9	1S	13E	347857	406
Eric #159	1998-000721	3	NE¼9	1S	13E	347858	407
Eric #160	1997-029617	1	NW¼10	1S	13E	347859	408
Eric #161	1997-029618	1	NW¼10	1S	13E	347860	409
Eric #162	1997-029619	1	NW¼10	1S	13E	347861	410
Eric #163	1997-029620	1	NW¼10	1S	13E	347862	411
Eric #164	1997-029621	1	NW¼10 & sw¼10	1S	13E	347863	412
Eric #165	1997-029622	1	NE¼10 & SE¼10	1S	13E	347864	413
Eric #166	1997-029623	1	NE¼10 & SE¼10	1S	13E	347865	414
Eric #167	1997-029624	1	NE¼10&SE¼10	1S	13E	347866	415
Eric #168	1198-000721	4	SW 14 Sec 11	1S	13E	347867	416
Eric #169	1997-029626	1	NE¼11&SW¼11	1S	13E	347868	417
Eric #170	1997-029627	1	NW¼11&SW¼11	1S	13E	347869	418

RECEIVED  
 DEPT. OF THE ARIZONA  
 2008 SEP 20 P 2:06

Exhibit A

Name of Claim	Book	Page	Legal Description	Township	Range	AMC
Eric #171	1997-029628	1	NW¼11&SW¼11	1S	13E	347870
Eric #172	1997-029629	1	NW¼11&SW¼11	1S	13E	347871
Eric #173	1997-029630	1	SE¼ Sec 11	1S	13E	347872
Eric #174	1997-029631	1	NE¼11&SE¼11	1S	13E	347873
Eric #175	1997-029632	1	NE¼11 & SE¼11	1S	13E	347874
Eric #176	1997-029633	1	NE¼11&SE¼11	1S	13E	347875
Eric #177	1997-029634	1	SW¼ Sec 12	1S	13E	347876
Eric #178	1997-029635	1	NE¼11	1S	13E	347877
Eric #179	1997-029636	1	NE¼11	1S	13E	347878
Eric #180	1997-029637	1	NE¼11	1S	13E	347879
Eric #181	1997-029638	1	NW¼11&NE¼11	1S	13E	347880
Eric #182	1997-029639	1	NW¼11	1S	13E	347881
Eric #183	1997-029640	1	NW¼11	1S	13E	347882
Eric #184	1997-029641	1	NW¼11	1S	13E	347883
Eric #185	1997-029642	1	NW¼11	1S	13E	347884
Eric #186	1997-029643	1	NE¼10&NW¼11	1S	13E	347885
Eric #187	1997-029644	1	NE¼10	1S	13E	347886
Eric #188	1997-029645	1	NE¼10	1S	13E	347887
Eric #189	1997-029646	1	NE¼10	1S	13E	347888
Eric #190	1997-029647	1	NW¼10	1S	13E	347889
Eric #191	1997-029648	1	NW¼10	1S	13E	347890
Eric #192	1997-029649	1	Nw¼10	1S	13E	347891
Eric #193	1997-029650	1	NW¼10	1S	13E	347892
Eric #194	1997-029651	1	NW¼10	1S	13E	347893
Eric #195	1997-029652	1	NE¼9	1S	13E	347894
Eric #196	1997-029653	1	NE¼9	1S	13E	347895
Eric #197	1997-029654	1	NE¼9	1S	13E	347896
Eric #198	1997-029655	1	SE¼4 & NE¼9	1S	13E	347897
Eric #199	1997-029656	1	SE¼4 & NE¼9	1S	13E	347898
Eric #200	1997-029657	1	SE¼4 & NE¼9	1S	13E	347899
Eric #201	1997-029658	1	NW¼10&SW¼3	1S	13E	347900
Eric #202	1997-029659	1	NW¼10 & SW¼3	1S	13E	347901
Eric #203	1997-029660	1	NW¼10 & SW¼3	1S	13E	347902
Eric #204	1997-029661	1	NW¼10 & SW¼3	1S	13E	347903
Eric #205	1997-029662	1	SE¼ Sec 3	1S	13E	347904
Eric #206	1997-029663	1	SE¼8&NE¼10	1S	13E	347905
Eric #207	1997-029664	1	SE¼3 & NE¼10	1S	13E	347906
Eric #208	1997-029665	1	SE¼3& NE¼10	1S	13E	347907
Eric #209	1997-029666	1	NW¼ 11	1S	13E	347908
Eric #210	1997-029667	1	SW¼2&NW¼11	1S	13E	348024
Eric #211	1997-029668	1	SW¼2&NW¼11	1S	13E	348025
Eric #212	1997-029669	1	NW¼11&SW¼2	1S	13E	348026
Eric #213	1997-029670	1	SW¼2&NW¼11	1S	13E	348027
Eric #214	1998-721	5	NE¼ 11	1S	13E	348028
Eric #215	1997-029672	1	NE¼11 & SE¼2	1S	13E	348029
Eric #216	1997-029673	1	SE¼2 & NE¼11	1S	13E	348030
Eric #217	1997-029674	1	SE¼2	1S	13E	348031
Eric #218	1998-000721	6	SW¼2 & SE¼2	1S	13E	348032
Eric #219	1997-029676	1	SW¼2	1S	13E	348033
Eric #220	1997-029677	1	SW¼2	1S	13E	348034
Eric #221	1997-029678	1	SW¼2	1S	13E	348035
Eric #222	1997-029679	1	SW¼2	1S	13E	348036
Eric #223	1997-029680	1	SE¼3 & SW¼2	1S	13E	348037

419  
420  
421  
422  
423  
424  
425  
426  
427  
428  
429  
430  
431  
432  
433  
434  
435  
436  
437  
438  
439  
440  
441  
442  
443  
444  
445  
446  
447  
448  
449  
450  
451  
452  
453  
454  
455  
456  
457  
458  
459  
460  
461  
462  
463  
464  
465  
466  
467  
468  
469  
470  
471

RECEIVED  
 PUBLIC WORKS  
 OFFICE  
 2018 SEP 20 PM 2:06  
 DNA

Exhibit A

Name of Claim	Book	Page	Legal Description	Township	Range	AMC
Eric #224	1998-000721	7	NE¼10 & SE¼3	1S	13E	348038
Eric #225	1997-029682	1	SE¼3	1S	13E	348039
Eric #226	1997-029683	1	SE¼3	1S	13E	348040
Eric #227	1997-029684	1	SW¼3 & SE¼3	1S	13E	348041
Eric #228	1998-000721	8	NW¼10& SW¼3	1S	13E	348042
Eric #229	1998-000721	9	NW¼10&SW¼3	1S	13E	348043
Eric #230	1997-029687	1	SE¼3 & NE¼3	1S	13E	348044
Eric #231	1997-029688	1	SE¼3&NE¼3	1S	13E	348045
Eric #232	1997-029689	1	NW¼ 2	1S	13E	348046
Eric #233	1997-029690	1	SW¼2&NW¼2	1S	13E	348047
Eric #234	1997-029691	1	SW¼2&NW¼2	1S	13E	348048
Eric #235	1997-029692	1	SW¼2 & NW¼2	1S	13E	348049
Eric #236	1998-000721	10	NW 1/4 2, SW 1/4 2	1S	13E	348050
Eric #237	1997-029694	1	NE¼2 & SE¼2	1S	13E	348051
Eric #238	1997-029695	1	NE¼2	1S	13E	348052
Eric #239	1997-029696	1	NE¼2	1S	13E	348053
Eric #240	1997-029697	1	NW¼2	1S	13E	348054
Eric #241	1997-029698	1	SE¼4&NE¼9	1S	13E	348055
Eric #242	1997-029699	1	SE¼2	1S	13E	348056
Eric #243	1997-029700	1	NW¼28	1S	13E	348057
Eric #244	1997-029701	1	NW¼28 & NE¼28	1S	13E	348058
Eric #245	1997-029702	1	NE¼28	1S	13E	348059
Eric #246	1997-029703	1	NE¼28&NW¼27	1S	13E	348060
Eric #247	1997-029704	1	NW¼28	1S	13E	348061
Eric #248	1997-029705	1	NE¼2	1S	13E	348062
Eric #249	1997-029706	1	NE¼2	1S	13E	348063
Eric #250	1997-029707	1	NE¼20 & NW¼20	1S	13E	348064
Eric #251	1997-029708	1	SE¼ 20	1S	13E	348065
Eric #252	1997-029709	1	SW¼20 & NW¼20	1S	13E	348066
Eric #253	1997-029710	1	NW¼20	1S	13E	348067
Eric #254	1997-029711	1	N-W¼20	1S	13E	348068
Eric #255	1997-029712	1	NW¼20 & SW¼20	1S	13E	348069
Eric #256	1997-029713	1	NW¼20 & SW¼20	1S	13E	348070
Eric #257	1997-029714	1	NW¼20	1S	13E	348071
Eric #258	1997-029715	1	NW¼20	1S	13E	348072
Eric #259	1997-029716	1	NW¼20 & SW¼20	1S	13E	348073
Eric #260	1997-029717	1	SW¼ 20	1S	13E	348074
Eric #261	1997-029718	1	NE¼19 & NW¼20	1S	13E	348075
Eric #262	1997-029719	1	NW¼19&NE¼19	1S	13E	348076
Eric #263	1997-029720	1	SW¼ 19	1S	13E	348077
Eric #264	1997-029721	1	SW¼19 & SE¼19	1S	13E	348078
Eric #265	1997-029722	1	SE¼19 & SW¼20	1S	13E	348079
Eric #266	1997-029723	1	SW¼20	1S	13E	348080
Eric #267	1997-029724	1	SW¼20	1S	13E	348081
Eric #268	1997-029725	1	SW¼20	1S	13E	348082
Eric #269	1997-029726	1	SW¼20	1S	13E	348083
Eric #270	1997-029727	1	SE¼20 & SW¼20	1S	13E	348084
Eric #271	1997-029728	1	NE¼ 29	1S	13E	348085
Eric #272	1997-029729	1	SW¼20&NW¼29	1S	13E	348086
Eric #273	1998-000721	11	SE¼19&NE¼30	1S	13E	348087
Eric #274	1997-029731	1	SE¼ 17	1S	13E	348088
Eric #275	1997-029732	1	NW¼20 & SW¼17	1S	13E	348089
Eric #276	1997-029733	1	NW¼20 & SW¼17	1S	13E	348090

472  
473  
474  
475  
476  
477  
478  
479  
480  
481  
482  
483  
484  
485  
486  
487  
488  
489  
490  
491  
492  
493  
494  
495  
496  
497  
498  
499  
500  
501  
502  
503  
504  
505  
506  
507  
508  
509  
510  
511  
512  
513  
514  
515  
516  
517  
518  
519  
520  
521  
522  
523  
524

Exhibit A

Name of Claim	Book	Page	Legal Description	Township	Range	AMC	
Eric #277	1997-029734	1	NW¼20 & SW¼17	1S	13E	348091	525
Eric #278	1997-029735	1	NW¼20 & SW¼17	1S	13E	348092	526
Eric #280	1997-029736	1	SE¼13 & NE¼24	1S	13E	348093	527
Eric #281	1997-029737	1	SW¼18&NW¼19	1S	14E	348094	528
Eric #282	1997-029738	1	SW¼18&NW¼19	1S	14E	348095	529
Eric #283	1997-029739	1	SW¼18&NW¼19	1S	14E	348096	530
Eric #284	1997-029740	1	SW¼18&NW¼19	1S	14E	348097	531
Eric #285	1997-029741	1	NE¼ 19	1S	14E	348098	532
Eric #286	1997-029742	1	SE¼18	1S	14E	348099	533
Eric #287	1997-029743	1	NE¼24	1S	13E	348100	534
Eric #288	1997-029744	1	NE¼24	1S	13E	348101	535
Eric #289	1997-029745	1	NE¼24	1S	13E	348102	536
Eric #290	1997-029746	1	NE¼24	1S	13E	348103	537
Eric #291	1997-029747	1	NE¼24 & NW¼24	1S	13E	348104	538
Eric #292	1997-029748	1	NW¼24	1S	13E	348105	539
Eric #293	1997-029749	1	NW¼24	1S	13E	348106	540
Eric #294	1997-029750	1	NW¼24	1S	13E	348107	541
Eric #295	1997-029751	1	NW¼24	1S	13E	348108	542
Eric #296	1997-029732	1	NE¼19	1S	14E	348109	543
Eric #297	1997-029753	1	NE¼19&S¼19	1S	14E	348110	544
Eric #298	1997-029754	1	NE¼19	1S	14E	348111	545
Eric #299	1997-029755	1	NE¼19 & SE¼19	1S	14E	348112	546
Eric #300	1997-029756	1	NE¼19	1S	14E	348113	547
Eric #301	1997-029757	1	NE¼19 & SE¼19	1S	14E	348114	548
Eric #302	1997-029758	1	NW¼19&NE¼19	1S	14E	348115	549
Eric #303	1997-029759	1	SE¼ 19	1S	14E	348116	550
Eric #304	1997-029760	1	NW¼19	1S	14E	348117	551
Eric #305	1997-029761	1	NW¼19&SW¼19	1S	14E	348118	552
Eric #306	1997-029762	1	NW¼19	1S	14E	348119	553
Eric #307	1997-029763	1	NW¼19 & SW¼19	1S	14E	348120	554
Eric #308	1997-029764	1	NW¼19	1S	14E	348121	555
Eric #309	1997-029765	1	NW¼19&SW¼19	1S	14E	348122	556
Eric #310	1997-029766	1	NW¼19	1S	14E	348123	557
Eric #311	1997-029767	1	SE¼19	1S	14E	348124	558
Eric #312	1997-029768	1	SE¼19	1S	14E	348125	559
Eric #313	1997-029769	1	SE¼19	1S	14E	348126	560
Eric #314	1997-029770	1	SE¼19 & SW¼19	1S	14E	348127	561
Eric #315	1997-029771	1	SW¼19	1S	14E	348128	562
Eric #316	1997-029772	1	NE¼23 & NW¼24	1S	13E	348129	563
Eric #317	1997-029773	1	SW¼ 24	1S	13E	348130	564
Eric #318	1997-029774	1	SE¼23&SW¼24	1S	13E	348131	565
Eric #319	1997-029775	1	SW¼24	1S	13E	348132	566
Eric #320	1997-029776	1	SE¼23 & SW¼24	1S	13E	348133	567
Eric #321	1997-029777	1	NW¼24 & SW¼24	1S	13E	348134	568
Eric #322	1997-029778	1	SW¼24	1S	13E	348135	569
Eric #323	1997-029779	1	NW¼24&SW¼24	1S	13E	348136	570
Eric #324	1997-029780	1	SW¼24	1S	13E	348137	571
Eric #325	1997-029781	1	NW¼24&SW¼24	1S	13E	348138	572
Eric #326	1997-029782	1	SW¼24	1S	13E	348139	573
Eric #327	1997-029783	1	SE¼24	1S	13E	348140	574
Eric #328	1997-029784	1	SW¼24&SE¼24	1S	13E	348141	575
Eric #329	1997-029785	1	NE¼26	1S	13E	348142	576
Eric #330	1997-029786	1	NE¼26	1S	13E	348143	577

RECEIVED  
 PLANNING OFFICE  
 SEP 20 2:07 PM '06  
 ARIZONA

Exhibit A

Name of Claim	Book	Page	Legal Description	Township	Range	AMC	
Eric #331	1997-029787	1	NW¼25	1S	13E	348144	578
Eric #332	1997-029788	1	NE¼26 & NW¼25	1S	13E	348145	579
Eric #333	1997-029789	1	SW¼24 & NW¼25	1S	13E	348146	580
Eric #334	1997-029790	1	NE¼26 & NW¼25	1S	13E	348147	581
Eric #335	1997-029791	1	SW¼24&NW¼25	1S	13E	348148	582
Eric #336	1997-029792	1	NW¼25	1S	13E	348149	583
Eric #337	1997-029793	1	SW¼24&NW¼25	1S	13E	348150	584
Eric #338	1997-029794	1	NW¼25	1S	13E	348151	585
Eric #339	1997-029795	1	SW¼24 & NW¼25	1S	13E	348152	586
Eric #340	1997-029796	1	NW¼25	1S	13E	348153	587
Eric #341	1997-029797	1	NE¼25	1S	13E	348154	588
Eric #342	1997-029798	1	NW¼25&NE¼25	1S	13E	348155	589
Eric #343	1997-029799	1	SE¼26	1S	13E	348156	590
Eric #344	1997-029800	1	NE¼26 & SE¼26	1S	13E	348157	591
Eric #345	1997-029801	1	SE¼26	1S	13E	348158	592
Eric #346	1997-029802	1	NE¼26 & SE¼26	1S	13E	348159	593
Eric #347	1997-029803	1	SE¼26 & SW¼25	1S	13E	348160	594
Eric #348	1997-029804	1	SW¼25	1S	13E	348161	595
Eric #349	1997-029805	1	NW¼25&SW¼25	1S	13E	348162	596
Eric #350	1997-029806	1	NE¼35	1S	13E	348163	597
Eric #351	1997-029807	1	NE¼35	1S	13E	348164	598
Eric #352	1997-029808	1	NE¼35 & SE¼35	1S	13E	348165	599
Eric #353	1997-029809	1	NE¼35 & SE¼35	1S	13E	348166	600
Eric #354	1997-029810	1	SE¼35	1S	13E	348167	601
Eric #355	1997-029811	1	NE¼35 & SE¼35	1S	13E	348168	602
Eric #356	1997-029812	1	SE¼35	1S	13E	348169	603
Eric #357	1997-029813	1	NW¼35 & SW¼35	1S	13E	348170	604
Eric #358	1997-029814	1	SW¼35&NW¼35	1S	13E	348171	605
Eric #359	1997-029815	1	NW¼35 & SW¼35	1S	13E	348172	606
Eric #360	1997-029816	1	NW¼35 & SW¼35	1S	13E	348173	607
Eric #361	1997-029817	1	SW¼35	1S	13E	348174	608
Eric #362	1997-029818	1	SW¼35	1S	13E	348175	609
Eric #363	1997-029819	1	SW¼35	1S	13E	348176	610
Kay 1	1732	129-130	SW 1/4 SE 1/4 Section 21	1S	13E	312984	611
Kay 2	1732	131-132	SW 1/4 SE 1/4 Section 21	1S	13E	312985	612
Kay 3	1732	133-134	SW 1/4 SE 1/4 Section 21	1S	13E	312986	613
Kay 5	1732	137-138	NE 1/4 Section 34	1S	13E	312988	614
Kay 6	1732	139-140	NW 1/4 Section 22	1S	13E	312989	615
Kay 7	1732	141-142	NE 1/4 Section 34	1S	13E	312990	616
Kay 8	1732	143-144	NW 1/4 Section 22	1S	13E	312991	617
Kay 9	1732	145-146	NE 1/4 Section 34	1S	13E	312992	618
Kay 10	1762	147-148	NW 1/4 Section 22	1S	13E	312993	619
Kay 11	1732	149-150	NE 1/4 SE 1/4 Section 21	1S	13E	312994	620
Kay 12	1732	151-152	NW 1/4 SW 1/4 Sec 22	1S	13E	312995	621
Kay 13	1732	153-154	SE 1/4 Section 34	1S	13E	312996	622
Kay 14	1732	155-156	SW 1/4 Section 22	1S	13E	312997	623
Kay 18	1732	163-164	NE1/4 NW 1/4 Section22	1S	13E	313001	624
Kay 19E	1732	165-166	NE 1/4 Section 22	1S	13E	313002	625
Kay 19W	1732	167-168	NE 1/4 Section 22	1S	13E	313003	626
Kay 20E	1732	169-170	NE 1/4 NW 1/4 Section22	1S	13E	313004	627
Kay 20W	1732	171-172	NE 1/4 NW 1/4 Section22	1S	13E	313005	628
Kay 21E	1732	173-174	NE 1/4 NW 1/4 Section22	1S	13E	313006	629
Kay 21W	1732	175-176	NE 1/4 NW 1/4 Section22	1S	13E	313007	630

RECEIVED  
 PLM AT STATE OFFICE  
 2018 SEP 20 10:07  
 ARIZONA

Exhibit A

Name of Claim	Book	Page	Legal Description	Township	Range	AMC
Kay 22	1732	177-178	NE 1/4 NW 1/4 Section 22	1S	13E	313008
Kay 81	1732	179-180	NE 1/4 NW 1/4 Section 21	1S	13E	313009
Kay 82	1732	181-182	NW 1/4 Section 21	1S	13E	313010
Kay 83	1732	183-184	NE 1/4 NW 1/4 Section 21	1S	13E	313011
Kay 84	1732	185-186	NW 1/4 Section 21	1S	13E	313012
Kay 85	1732	187-188	NE 1/4 NW 1/4 Section 21	1S	13E	313013
Kay 86	1732	189-190	NW 1/4 Section 21	1S	13E	313014
Kay 87	1732	191-192	SE 1/4 Sect 21	1S	13E	313015
Kay 88	1732	193-194	NW 1/4 SW 1/4 Section 21	1S	13E	313016
Kay 129	1732	195-196	NE 1/4 Section 20	1S	13E	313017
Kay 130	1732	197-198	NE 1/4 Section 20	1S	13E	313018
Kay 131	1732	199-200	NE 1/4 Section 20	1S	13E	313019
Kay 132	1732	201-202	NE 1/4 Section 20	1S	13E	313020
Kay 133	1732	203-204	NE 1/4 Section 20	1S	13E	313021
Kay 134	1732	205-206	NE 1/4 Section 20	1S	13E	313022
Kay 135	1732	207-208	NE 1/4 SE 1/4 Section 20	1S	13E	313023
Kay 136	1732	209-210	NE 1/4 SE 1/4 Section 20	1S	13E	313024
Kay 137	1732	211-212	SE 1/4 Section 20	1S	13E	313025
Kay 138	1732	213-214	SE 1/4 Section 20	1S	13E	313026
Kay 141	1732	215-216	SE 1/4 Section 20	1S	13E	313027
Kay 142	1732	217-218	SE 1/4 Section 20	1S	13E	313028
Kay 143	1732	219-220	SE 1/4 Section 20	1S	13E	313029
Kay 145	1732	221-222	SE 1/4 Section 20	1S	13E	313030
Kay 146	1732	223-224	SE 1/4 Section 20	1S	13E	313031
Kay 147	1732	225-226	SE 1/4 Section 20	1S	13E	313032
Kay 148	1732	227-228	SE 1/4 Section 20	1S	13E	313033
Kay 149	1732	229-230	SE 1/4 Section 20	1S	13E	313034
Kay 150	1732	231-232	SE 1/4 Section 20	1S	13E	313035
Kay 152	604	874	NW 1/4 Section 28	1S	13E	47117
LD No. 1	711	870	NE 1/4 Section 23	1S	13E	47272
LD No. 2	693	556	NE 1/4 SE 1/4 Section 23	1S	13E	47273
LD No. 3	688	870	SE 1/4 Section 23	1S	13E	47274
LD No. 4	693	558	NE 1/4 Section 26	1S	13E	47275
LD No. 5	693	559	NE 1/4 SE 1/4 Section 26	1S	13E	47276
LD No. 6	693	560	SE 1/4 Section 26	1S	13E	47277
LD No. 7	693	561	NE 1/4 Section 35	1S	13E	47278
LD No. 8	693	562	NE 1/4 Section 35	1S	13E	47279
LD No. 9	716	365	NE 1/4 Section 23	1S	13E	47280
Margaret 69	559	854	NE 1/4 NW 1/4 Section 22	1S	13E	45754
Margaret 69 East	568	276	NE 1/4 NW 1/4 Section 22	1S	13E	45755
Margaret 133	559	860	SW 1/4 section 14	1S	13E	45820
Margaret 135	559	862	SW 1/4 section 14	1S	13E	45823
Margaret 137	559	864	NW 1/4 Section 23	1S	13E	45826
Margaret 138	574	588	NE 1/4 Section 22	1S	13E	45827
Margaret 139	559	866	NW 1/4 Section 23	1S	13E	45828
Margaret 140	574	589	NE 1/4 Section 22	1S	13E	45829
Margaret 153	564	531	SW SE 1/4 Section 14	1S	13E	45842
Margaret 154	564	532	SW SE 1/4 Section 14	1S	13E	45843
Margaret 155	564	533	NE 1/4 NW 1/4 Section 23	1S	13E	45844
Margaret 156	564	534	NE 1/4 NW 1/4 Section 23	1S	13E	45845
Margaret 157	559	874	NE 1/4 NW 1/4 Section 22	1S	13E	45846
Margaret 159	559	876	NE 1/4 NW 1/4 Section 22	1S	13E	45849
Margaret 161	559	878	NE 1/4 NW 1/4 Section 22	1S	13E	45852

631  
632  
633  
634  
635  
636  
637  
638  
639  
640  
641  
642  
643  
644  
645  
646  
647  
648  
649  
650  
651  
652  
653  
654  
655  
656  
657  
658  
659  
660  
661  
662  
663  
664  
665  
666  
667  
668  
669  
670  
671  
672  
673  
674  
675  
676  
677  
678  
679  
680  
681  
682  
683

PHOENIX, ARIZONA  
 SEP 20 2 01  
 RECEIVED  
 CLAIMS OFFICE

Exhibit A

Name of Claim	Book	Page	Legal Description	Township	Range	AMC
Margaret 162	559	879	NW 1/4 Section 22	1S	13E	45853
Margaret 162 West	568	282	NW 1/4 Section 22	1S	13E	45854
Margaret 163	559	880	SW 1/4 SE 1/4 Section 22	1S	13E	45855
Margaret 164 West	568	283	SW 1/4 Section 22	1S	13E	45857
Margaret 164	583	785	SW 1/4 Section 22	1S	13E	45856
Margaret 165	559	882	SW 1/4 SE 1/4 Section 22	1S	13E	45858
Margaret 166	559	883	SW 1/4 Section 22	1S	13E	45859
Margaret 166 West	568	284	NW 1/4 Section 22	1S	13E	45860
Margaret 217	559	884	NW 1/4 Section 23	1S	13E	45901
Margaret 218	559	885	NE 1/4 Section 22	1S	13E	45902
Margaret 219	559	886	NW 1/4 Section 23	1S	13E	45903
Margaret 220	559	887	NE 1/4 Section 22	1S	13E	45904
Margaret 221	559	888	NW 1/4 Section 23	1S	13E	45905
Margaret 222	559	889	NE 1/4 Section 22	1S	13E	45906
Margaret 223	559	890	SW 1/4 SE 1/4 Section 22	1S	13E	45907
Margaret 224	559	891	SE 1/4 Section 22	1S	13E	45908
Margaret 225	583	784	SW 1/4 Section 23	1S	13E	45909
Margaret 226	574	603	SE 1/4 Section 22	1S	13E	45910
Margaret 227	564	535	NE 1/4 NW 1/4 Section 23	1S	13E	45911
Margaret 228	564	536	NE 1/4 NW 1/4 Section 23	1S	13E	45912
Margaret 229	564	537	NE 1/4 NW 1/4 Section 23	1S	13E	45913
Margaret 230	564	538	SW 1/4 SE 1/4 Section 23	1S	13E	45914
Margaret 231	564	539	SW 1/4 SE 1/4 Section 23	1S	13E	45915
Margaret 233	559	894	SW 1/4 SE 1/4 Section 22	1S	13E	45916
Margaret 234	559	895	SW 1/4 Section 22	1S	13E	45917
Margaret 234 West	568	287	SW 1/4 Section 22	1S	13E	45918
Margaret 235	560	729	SW 1/4 SE 1/4 Section 22	1S	13E	45919
Margaret 236	574	604	SW 1/4 Section 22	1S	13E	45920
Margaret 237	560	731	SW 1/4 SE 1/4 Section 22	1S	13E	45921
Margaret 238	560	732	SW 1/4 Section 22	1S	13E	45922
Margaret 239	560	733	NE 1/4 NW 1/4 Section 27	1S	13E	45923
Margaret 240	560	734	NW 1/4 Section 27	1S	13E	45924
Margaret 241	560	735	NE 1/4 NW 1/4 Section 27	1S	13E	45925
Margaret 242	574	605	NW 1/4 Section 27	1S	13E	45926
Margaret 243	560	737	NE 1/4 NW 1/4 Section 27	1S	13E	45927
Margaret 244	574	606	NW 1/4 Section 27	1S	13E	45928
Margaret 245	560	739	NE 1/4 NW 1/4 Section 27	1S	13E	45929
Margaret 246	560	740	NW 1/4 Section 27	1S	13E	45930
Margaret 247	559	896	SW 1/4 Section 23	1S	13E	45931
Margaret 248	574	607	SE 1/4 Section 22	1S	13E	45932
Margaret 249	561	578	SW 1/4 Section 23	1S	13E	45933
Margaret 250	561	579	SE 1/4 Section 22	1S	13E	45934
Margaret 251	561	580	SW 1/4 Section 23	1S	13E	45935
Margaret 252	561	581	SE 1/4 Section 22	1S	13E	45936
Margaret 253	561	582	NW 1/4 Section 26	1S	13E	45937
Margaret 254	561	583	NE 1/4 Section 27	1S	13E	45938
Margaret 255	561	584	NW 1/4 Section 26	1S	13E	45939
Margaret 256	561	585	NE 1/4 Section 27	1S	13E	45940
Margaret 257	561	586	NW 1/4 Section 26	1S	13E	45941
Margaret 258	561	587	NE 1/4 Section 27	1S	13E	45942

684  
685  
686  
687  
688  
689  
690  
691  
692  
693  
694  
695  
696  
697  
698  
699  
700  
701  
702  
703  
704  
705  
706  
707  
708  
709  
710  
711  
712  
713  
714  
715  
716  
717  
718  
719  
720  
721  
722  
723  
724  
725  
726  
727  
728  
729  
730  
731  
732  
733

PHOENIX, ARIZONA  
RECEIVED  
BLM AZ STATE OFFICE  
2018 SEP 20 P 2:07

Exhibit A

Name of Claim	Book	Page	Legal Description	Township	Range	AMC	
Rawhide 13	2015	10653	SE Section 34	1S	13E	430471	1099
Rawhide 14	2015	10654	SE Section 34	1S	13E	430472	1100
Rawhide 15	2015	10655	SWSE Section 34	1S	13E	430473	1101
Rawhide 16	2015	10656	SW Section 34	1S	13E	430474	1102
Rawhide 17	2015	10657	SW Section 35	1S	13E	430475	1103
Rawhide 18	2015	10658	SW Section 36	1S	13E	430476	1104
Rawhide 19	2015	10659	SW Section 37	1S	13E	430477	1105
Rawhide 20	2015	10660	SE Section 34	1S	13E	430478	1106
Rawhide 21	2015	10661	SWSE Section 34	1S	13E	430479	1107
Rawhide 22	2015	10662	SE Section 34	1S	13E	430480	1108
Rawhide 23	2015	10663	SE Section 35	1S	13E	430481	1109
Rawhide 24	2015	10664	NWSection 34	1S	13E	430482	1110
Rawhide 25	2015	10665	NWSection 34	1S	13E	430483	1111
Rawhide 26	2015	10666	NWSection 34	1S	13E	430484	1112
Rawhide 27	2015	10667	NWSection 34	1S	13E	430485	1113
Rawhide 28	2015	10668	SW Section 27	1S	13E	430486	1114
Bridge 1	2016	31659	SW Section 27	1S	12E	438266	1115
Bridge 2	2016	31660	NESE Section 21	1S	12E	438267	1116
Bridge 3	2016	31661	NESE Section 21	1S	12E	438268	1117
Bridge 4	2016	31662	NWNE Section 21	1S	12E	438269	1118
Bridge 5	2016	31663	NWSW Section 21	1S	12E	438270	1119
Bridge 6	2016	31664	NWSW Section 21	1S	12E	438271	1120
Bridge 7	2016	31665	NESE Section 20	1S	12E	438272	1121
Bridge 8	2016	31666	NENW Section 20	1S	12E	438273	1122
Bridge 9	2016	31667	NWSE Section 20	1S	12E	438274	1123
Bridge 10	2016	31668	NWSE Section 20	1S	12E	438275	1124
Bridge 11	2016	31669	NESW Section 20	1S	12E	438276	1125
Bridge 12	2016	31670	NWSE Section 20	1S	12E	438277	1126
Bridge 13	2016	31671	NWSW Section 20	1S	12E	438278	1127
Bridge 14	2016	31672	NWSW Section 20	1S	12E	438279	1128
Bridge 15	2016	31673	NENW Section 20	1S	13E	438280	1129
Bridge 16	2016	31674	NWSE Section 20	1S	13E	438281	1130
Bridge 17	2016	31675	SWNW Section 21	1S	13E	438282	1131
Bridge 18	2016	31676	SWNW Section 21	1S	13E	438283	1132
Bridge 19	2016	31677	NWSW Section 28	1S	12E	438284	1133
Bridge 20	2016	31678	NESE Section 29	1S	12E	438285	1134
Bridge 21	2016	31679	NENW Section 29	1S	12E	438286	1135
Bridge 22	2016	31680	NWSW Section 29	1S	12E	438287	1136
Bridge 23	2016	31681	NWSW Section 29	1S	12E	438288	1137
Kay 4	2016	31682	NESEW Section 29	1S	13E	438289	1138
Kay 16	2016	31683	SESW Section 21	1S	13E	438290	1139
Kay 17	2016	31684	NESE Section 21	1S	13E	438291	1140
Raptor # 1	2006	135862	SESE Section 21	1S	13E	374059	1141
Raptor # 2	2006	135863	SW 1/4 Section 12	1S	13E	374060	1142
Raptor # 3	2006	135864	SW 1/4 Section13	1S	13E	374061	1143
Raptor # 4	2006	135865	NE 1/4 Section 12	1S	13E	374062	1144
Raptor # 5	2006	135866	NE 1/4 Section 13	1S	13E	374063	1145
Raptor # 6	2006	135867	SE 1/4 Section 2	1S	13E	374064	1146
Raptor # 7	2006	135868	SE 1/4 Section 2	1S	13E	374065	1147
AHAB 45	2017	77545	SE 1/4 Section 19	4S	13E	446091	1148
AHAB 46	2017	77546	SWSE 1/4 Section 19	4S	13E	446092	1149
AHAB 47	2017	77547	SW 1/4 Section 19	4S	13E	446093	1150
AHAB 48	2017	77548	SE 1/4 Section 24	4S	12E	446094	1151

RECEIVED  
 ARIZONA  
 2018 SEP 20 PM 2:08



Exhibit A

Name of Claim	Book	Page	Legal Description	Township	Range	AMC	
AHAB 49	2017	77549	SE 1/4 Section 24	4S	12E	446095	1152
AHAB 50	2017	77550	SE 1/4 Section 24	4S	12E	446096	1153
AHAB 51	2017	77551	SE 1/4 Section 24	4S	12E	446097	1154
AHAB 52	2017	77552	NE Section 26	4S	12E	446098	1155
AHAB 66	2017	77553	NE Section 30	4S	13E	446099	1156
AHAB 67	2017	77554	NE Section 30	4S	13E	446100	1157
AHAB 68	2017	77555	NW Section 30	4S	13E	446101	1158
AHAB 69	2017	77556	NW Section 30	4S	13E	446102	1159
AHAB 70	2017	77557	NE Section 25	4S	12E	446103	1160
AHAB 71	2017	77558	NW Section 25	4S	12E	446104	1161
AHAB 72	2017	77559	NW Section 25	4S	12E	446105	1162
AHAB 73	2017	77560	NE Section 26	4S	12E	446106	1163
AHAB 87	2017	77561	NE Section 30	4S	13E	446107	1164
AHAB 88	2017	77562	NE Section 30	4S	13E	446108	1165
AHAB 89	2017	77563	NW Section 30	4S	13E	446109	1166
AHAB 90	2017	77564	NW Section 31	4S	13E	446110	1167
AHAB 91	2017	77565	NE Section 25	4S	12E	446111	1168
AHAB 92	2017	77566	NW Section 25	4S	12E	446112	1169
AHAB 93	2017	77567	NW Section 25	4S	12E	446113	1170
AHAB 94	2017	77568	NE Section 26	4S	12E	446114	1171
AHAB 108	2017	77569	NE Section 30	4S	13E	446115	1172
AHAB 109	2017	77570	NE Section 30	4S	13E	446116	1173
AHAB 110	2017	77571	NW Section 30	4S	13E	446117	1174
AHAB 111	2017	77572	NW Section 30	4S	13E	446118	1175
AHAB 112	2017	77573	NE Section 25	4S	12E	446119	1176
AHAB 113	2017	77574	NW Section 25	4S	12E	446120	1177
AHAB 114	2017	77575	NW Section 25	4S	12E	446121	1178
AHAB 115	2017	77576	NE Section 26	4S	12E	446122	1179
AHAB 129	2017	77577	NE Section 30	4S	13E	446123	1180
AHAB 130	2017	77578	NE Section 30	4S	13E	446124	1181
AHAB 131	2017	77579	NW Section 30	4S	13E	446125	1182
AHAB 132	2017	77580	NW Section 30	4S	13E	446126	1183
AHAB 133	2017	77581	NE Section 25	4S	12E	446127	1184
AHAB 134	2017	77582	NW Section 25	4S	12E	446128	1185
AHAB 135	2017	77583	NW Section 26	4S	12E	446129	1186
AHAB 136	2017	77584	NE Section 26	4S	12E	446130	1187
AHAB 150	2017	77585	SW Section 29	4S	13E	446131	1188
AHAB 151	2017	77586	SW Section 29	4S	13E	446132	1189
AHAB 152	2017	77587	SW Section 29	4S	13E	446133	1190
AHAB 153	2017	77588	SW Section 29	4S	13E	446134	1191
AHAB 154	2017	77589	SE Section 30	4S	13E	446135	1192
AHAB 155	2017	77590	SE Section 30	4S	13E	446136	1193
AHAB 156	2017	77591	SW Section 30	4S	13E	446137	1194
AHAB 157	2017	77592	SW Section 30	4S	13E	446138	1195
AHAB 158	2017	77593	SE Section 25	4S	12E	446139	1196
AHAB 159	2017	77594	SW Section 25	4S	12E	446140	1197
AHAB 160	2017	77595	SW Section 25	4S	12E	446141	1198
AHAB 161	2017	77596	SE Section 26	4S	12E	446142	1199
AHAB 175	2017	77597	SW Section 29	4S	13E	446143	1200
AHAB 176	2017	77598	SW Section 29	4S	13E	446144	1201
AHAB 177	2017	77599	SE Section 30	4S	13E	446145	1202
AHAB 178	2017	77600	SE Section 30	4S	13E	446146	1203
AHAB 179	2017	77601	SW Section 30	4S	13E	446147	1204
AHAB 180	2017	77602	SW Section 30	4S	13E	446148	1205
AHAB 181	2017	77603	SE Section 25	4S	12E	446149	1206
AHAB 182	2017	77604	SW Section 25	4S	12E	446150	1207

RECEIVED  
 2018 SEP 20 P 2:08  
 COUNTY CLERK  
 DEPT. OF REVENUE  
 100 STATE ST.  
 COLUMBUS, OH 43260

Exhibit A

Name of Claim	Book	Page	Legal Description	Township	Range	AMC	
AHAB 183	2017	77605	SW Section 25	4S	12E	446151	1208
AHAB 184	2017	77606	SE Section 26	4S	12E	446152	1209
AHAB 198	2017	77607	SW Section 29	4S	13E	446153	1210
AHAB 199	2017	77608	SW Section 29	4S	13E	446154	1211
AHAB 200	2017	77609	SE Section 30	4S	13E	446155	1212
AHAB 201	2017	77610	SW Section 30	4S	13E	446156	1213
AHAB 203	2017	77611	SW Section 30	4S	13E	446157	1214
AHAB 204	2017	77612	SE Section 25	4S	12E	446158	1215
AHAB 205	2017	77613	SW Section 25	4S	12E	446159	1216
AHAB 206	2017	77614	SW Section 25	4S	12E	446160	1217
AHAB 207	2017	77615	SE Section 26	4S	12E	446161	1218
AHAB 224	2017	77616	SW Section 29	4S	13E	446162	1219
AHAB 225	2017	77617	SW Section 29	4S	13E	446163	1220
AHAB 227	2017	77618	SE Section 25	4S	12E	446164	1221
AHAB 228	2017	77619	SW Section 25	4S	12E	446165	1222
AHAB 229	2017	77620	SW Section 25	4S	12E	446166	1223
AHAB 230	2017	77621	SE Section 26	4S	12E	446167	1224
AHAB 252	2017	77622	NE Section 35	4S	12E	446168	1225
AHAB 253	2017	77623	NE Section 35	4S	12E	446169	1226
AHAB 264	2017	77624	NE Section 31	4S	13E	446170	1227
AHAB 265	2017	77625	NE Section 31	4S	13E	446171	1228
AHAB 267	2017	77626	NE Section 35	4S	12E	446172	1229
AHAB 268	2017	77627	NE Section 35	4S	12E	446173	1230
AHAB 278	2017	77628	NW Section 31	4S	13E	446174	1231
AHAB 279	2017	77629	NE Section 31	4S	13E	446175	1232
AHAB 280	2017	77630	NE Section 31	4S	13E	446176	1233
AHAB 281	2017	77631	NW Section 31	4S	13E	446177	1234
AHAB 282	2017	77632	NE Section 35	4S	12E	446178	1235
AHAB 283	2017	77633	NE Section 35	4S	12E	446179	1236
AHAB 293	2017	77634	NW Section 31	4S	13E	446180	1237
AHAB 294	2017	77635	NE Section 31	4S	13E	446181	1238
AHAB 295	2017	77636	NE Section 31	4S	13E	446182	1239
AHAB 296	2017	77637	NW Section 31	4S	13E	446183	1240
AHAB 297	2017	77638	NE Section 35	4S	13E	446184	1241
AHAB 298	2017	77639	NE Section 35	4S	13E	446185	1242
AHAB 308	2017	77640	SW Section 31	4S	13E	446186	1243
AHAB 309	2017	77641	SE Section 31	4S	13E	446187	1244
AHAB 310	2017	77642	SE Section 31	4S	13E	446188	1245
AHAB 311	2017	77643	SW Section 31	4S	13E	446189	1246
AHAB 312	2017	77644	SE Section 35	4S	12E	446190	1247
AHAB 313	2017	77645	SE Section 35	4S	12E	446191	1248
AHAB 323	2017	77646	SW Section 31	4S	13E	446192	1249
AHAB 324	2017	77647	SE Section 31	4S	13E	446193	1250
AHAB 325	2017	77648	SE Section 31	4S	13E	446194	1251
AHAB 326	2017	77649	SW Section 31	4S	13E	446195	1252
AHAB 327	2017	77650	SE Section 35	4S	12E	446196	1253
AHAB 328	2017	77651	SE Section 35	4S	12E	446197	1254
AHAB 338	2017	77652	SW Section 31	4S	13E	446198	1255
AHAB 339	2017	77653	SE Section 31	4S	13E	446199	1256
AHAB 340	2017	77654	SE Section 31	4S	13E	446200	1257
AHAB 341	2017	77655	SW Section 31	4S	13E	446201	1258
AHAB 342	2017	77656	SE Section 35	4S	12E	446202	1259
AHAB 343	2017	77657	SE Section 35	4S	12E	446203	1260
AHAB 353	2017	77658	SW Section 31	4S	13E	446204	1261
AHAB 354	2017	77659	SE Section 31	4S	13E	446205	1262
AHAB 355	2017	77660	SE Section 31	4S	13E	446206	1263

RECEIVED  
 M. J. HARRIS  
 20 SEP 20 10 20 08

Exhibit A

Name of Claim	Book	Page	Legal Description	Township	Range	AMC	
AHAB 356	2017	77661	SW Section 31	4S	13E	446207	1264
AHAB 357	2017	77662	SE Section 35	4S	12E	446208	1265
AHAB 358	2017	77663	SE Section 35	4S	12E	446209	1266
AHAB 368	2017	77664	SW Section 31	4S	13E	446210	1267
AHAB 369	2017	77665	SE Section 35	4S	12E	446211	1268
AHAB 370	2017	77666	SE Section 35	4S	12E	446212	1269
AHAB 379	2017	77667	SE Section 31	4S	13E	446213	1270
AHAB 380	2017	77668	SE Section 31	4S	13E	446214	1271
AHAB 381	2017	77669	SW Section 31	4S	13E	446215	1272
AHAB 383	2017	77670	NW Section 5	5S	13E	446216	1273
AHAB 384	2017	77671	NW Section 5	5S	13E	446217	1274
AHAB 385	2017	77672	NW Section 5	5S	13E	446218	1275
AHAB 386	2017	77673	NW Section 6	5S	13E	446219	1276
AHAB 387	2017	77674	NW Section 1	5S	12E	446220	1277
AHAB 388	2017	77675	NE Section 1	5S	12E	446221	1278
AHAB 389	2017	77676	NE Section 1	5S	12E	446222	1279
AHAB 390	2017	77677	NW Section 1	5S	12E	446223	1280
AHAB 391	2017	77678	NW Section 5	5S	13E	446224	1281
AHAB 392	2017	77679	NW Section 5	5S	13E	446225	1282
AHAB 393	2017	77680	NE Section 6	5S	13E	446226	1283
AHAB 394	2017	77681	NE Section 6	5S	13E	446227	1284
AHAB 395	2017	77682	NW Section 6	5S	13E	446228	1285
AHAB 405	2017	77683	NW Section 1	5S	12E	446229	1286
AHAB 406	2017	77684	NE Section 1	5S	12E	446230	1287
AHAB 407	2017	77685	NE Section 1	5S	12E	446231	1288
AHAB 408	2017	77686	NW Section 1	5S	12E	446232	1289
AHAB 409	2017	77687	NW Section 5	5S	13E	446233	1290
AHAB 410	2017	77688	NW Section 5	5S	13E	446234	1291
AHAB 411	2017	77689	NE Section 6	5S	13E	446235	1292
AHAB 412	2017	77690	NW Section 6	5S	13E	446236	1293
AHAB 413	2017	77691	NW Section 6	5S	13E	446237	1294
AHAB 423	2017	77692	NW Section 5	5S	13E	446238	1295
AHAB 424	2017	77693	NW Section 1	5S	12E	446239	1296
AHAB 425	2017	77694	NE Section 1	5S	12E	446240	1297
AHAB 426	2017	77695	NE Section 1	5S	12E	446241	1298
AHAB 427	2017	77696	NW Section 1	5S	12E	446242	1299
AHAB 428	2017	77697	NW Section 5	5S	13E	446243	1300
AHAB 429	2017	77698	NW Section 5	5S	13E	446244	1301
AHAB 430	2017	77699	NE Section 6	5S	13E	446245	1302
AHAB 431	2017	77700	NW Section 6	5S	13E	446246	1303
AHAB 432	2017	77701	NW Section 6	5S	13E	446247	1304
AHAB 442	2017	77702	NW Section 1	5S	12E	446248	1305
AHAB 443	2017	77703	NE Section 1	5S	12E	446249	1306
AHAB 444	2017	77704	NE Section 1	5S	12E	446250	1307
AHAB 445	2017	77705	NW Section 1	5S	12E	446251	1308
AHAB 446	2017	77706	NW Section 5	5S	13E	446252	1309
AHAB 447	2017	77707	NW Section 5	5S	13E	446253	1310
AHAB 448	2017	77708	NE Section 6	5S	13E	446254	1311
AHAB 449	2017	77709	NW Section 6	5S	13E	446255	1312
AHAB 450	2017	77710	NW Section 6	5S	13E	446256	1313
AHAB 460	2017	77711	NW Section 5	5S	13E	446257	1314
AHAB 461	2017	77712	NW Section 5	5S	13E	446258	1315
AHAB 462	2017	77713	NW Section 1	5S	12E	446259	1316
AHAB 463	2017	77714	NW Section 1	5S	12E	446260	1317
AHAB 464	2017	77715	NW Section 1	5S	12E	446261	1318
AHAB 465	2017	77716	SW Section 5	5S	13E	446262	1319

RECEIVED  
 JUN 20 2017  
 2017  
 JUN 20 2017  
 RECEIVED  
 JUN 20 2017

Exhibit A

Name of Claim	Book	Page	Legal Description	Township	Range	AMC	
AHAB 466	2017	77717	SW Section 5	5S	13E	446263	1320
AHAB 467	2017	77718	SE Section 6	5S	13E	446264	1321
AHAB 468	2017	77719	SW Section 6	5S	13E	446265	1322
AHAB 469	2017	77720	SW Section 6	5S	13E	446266	1323
AHAB 479	2017	77721	SW Section 1	5S	12E	446267	1324
AHAB 480	2017	77722	SE Section 1	5S	12E	446268	1325
AHAB 481	2017	77723	SE Section 1	5S	12E	446269	1326
AHAB 482	2017	77724	SW Section 1	5S	12E	446270	1327
AHAB 483	2017	77725	SW Section 5	5S	13E	446271	1328
AHAB 484	2017	77726	SW Section 5	5S	13E	446272	1329
AHAB 485	2017	77727	SE Section 6	5S	13E	446273	1330
AHAB 486	2017	77728	SW Section 6	5S	13E	446274	1331
AHAB 487	2017	77729	SW Section 6	5S	13E	446275	1332
AHAB 496	2017	77730	SW Section 5	5S	13E	446276	1333
AHAB 497	2017	77731	SW Section 1	5S	12E	446277	1334
AHAB 498	2017	77732	SE Section 1	5S	12E	446278	1335
AHAB 499	2017	77733	SE Section 1	5S	12E	446279	1336
AHAB 500	2017	77734	SW Section 1	5S	12E	446280	1337
AHAB 501	2017	77735	SW Section 5	5S	13E	446281	1338
AHAB 502	2017	77736	SW Section 5	5S	13E	446282	1339
AHAB 513	2017	77737	SW Section 1	5S	12E	446283	1340
AHAB 514	2017	77738	SE Section 1	5S	12E	446284	1341
AHAB 515	2017	77739	SE Section 1	5S	12E	446285	1342
AHAB 516	2017	77740	SW Section 1	5S	12E	446286	1343
AHAB 517	2017	77741	SW Section 5	5S	13E	446287	1344
AHAB 518	2017	77742	SW Section 5	5S	13E	446288	1345
AHAB 529	2017	77743	SW Section 1	5S	12E	446289	1346
AHAB 530	2017	77744	SE Section 1	5S	12E	446290	1347
AHAB 531	2017	77745	SE Section 1	5S	12E	446291	1348
AHAB 532	2017	77746	SW Section 1	5S	12E	446292	1349
AHAB 533	2017	77747	SW Section 5	5S	13E	446293	1350
AHAB 535	2017	77748	SW Section 5	5S	13E	446294	1351
AHAB 536	2017	77749	SW Section 5	5S	13E	446295	1352
AHAB 503	2017	77750	SE Section 6	5S	13E	446296	1353
AHAB 504	2017	77751	SW Section 6	5S	13E	446297	1354
AHAB 505	2017	77752	SW Section 6	5S	13E	446298	1355
AHAB 519	2017	77753	SE Section 6	5S	13E	446299	1356
AHAB 520	2017	77754	SW Section 6	5S	13E	446300	1357
AHAB 521	2017	77755	SW Section 6	5S	13E	446301	1358
AHAB 537	2017	77756	SE Section 6	5S	13E	446302	1359
AHAB 538	2017	77757	SW Section 6	5S	13E	446303	1360
AHAB 539	2017	77758	SW Section 6	5S	13E	446304	1361
AHAB 551	2017	77759	SE Section 1	5S	12E	446305	1362
AHAB 552	2017	77760	SE Section 1	5S	12E	446306	1363
AHAB 553	2017	77761	SW Section 1	5S	12E	446307	1364
AHAB 554	2017	77762	NE Section 7	5S	13E	446308	1365
AHAB 555	2017	77763	NE Section 7	5S	13E	446309	1366
AHAB 556	2017	77764	NW Section 7	5S	13E	446310	1367
AHAB 557	2017	77765	NW Section 7	5S	13E	446311	1368
AHAB 558	2017	77766	SW Section 1	5S	12E	446312	1369
AHAB 570	2017	77767	NE Section 7	5S	13E	446313	1370
AHAB 571	2017	77768	NE Section 7	5S	13E	446314	1371
AHAB 572	2017	77769	NW Section 7	5S	13E	446315	1372
AHAB 573	2017	77770	NW Section 7	5S	13E	446316	1373
AHAB 585	2017	77771	NE Section 7	5S	13E	446317	1374
AHAB 586	2017	77772	NE Section 7	5S	13E	446318	1375

RECEIVED  
 2017 SEP 20 10 08 AM  
 446318

Exhibit A

Name of Claim	Book	Page	Legal Description	Township	Range	AMC	
AHAB 587	2017	77773	NW Section 7	5S	13E	446319	1376
AHAB 588	2017	77774	NW Section 7	5S	13E	446320	1377
AHAB 600	2017	77775	NE Section 7	5S	13E	446321	1378
AHAB 601	2017	77776	NE Section 7	5S	13E	446322	1379
AHAB 602	2017	77777	NW Section 7	5S	13E	446323	1380
AHAB 603	2017	77778	NW Section 7	5S	13E	446324	1381
AHAB 615	2017	77779	NE Section 7	5S	13E	446325	1382
AHAB 616	2017	77780	NE Section 7	5S	13E	446326	1383
AHAB 617	2017	77781	NW Section 7	5S	13E	446327	1384
AHAB 618	2017	77782	NW Section 7	5S	13E	446328	1385
AHAB 1	2017	84183	SE Section 22	4S	12E	446637	1386
AHAB 2	2017	84184	SE Section 22	4S	12E	446638	1387
AHAB 3	2017	84185	SE Section 22	4S	12E	446639	1388
AHAB 4	2017	84186	SW Section 22	4S	12E	446640	1389
AHAB 5	2017	84187	SE Section 21	4S	12E	446641	1390
AHAB 6	2017	84188	SW Section 21	4S	12E	446642	1391
AHAB 12	2017	84189	SE Section 22	4S	12E	446643	1392
AHAB 13	2017	84190	SE Section 22	4S	12E	446644	1393
AHAB 14	2017	84191	SE Section 22	4S	12E	446645	1394
AHAB 15	2017	84192	SW Section 21	4S	12E	446646	1395
AHAB 16	2017	84193	SE Section 21	4S	12E	446647	1396
AHAB 17	2017	84194	SW Section 21	4S	12E	446648	1397
AHAB 23	2017	84195	SE Section 22	4S	12E	446649	1398
AHAB 24	2017	84196	SE Section 22	4S	12E	446650	1399
AHAB 25	2017	84197	SW Section 22	4S	12E	446651	1400
AHAB 26	2017	84198	SW Section 22	4S	12E	446652	1401
AHAB 27	2017	84199	SE Section 21	4S	12E	446653	1402
AHAB 28	2017	84200	SW Section 21	4S	12E	446654	1403
AHAB 34	2017	84201	SE Section 22	4S	12E	446655	1404
AHAB 35	2017	84202	SE Section 22	4S	12E	446656	1405
AHAB 36	2017	84203	SE Section 22	4S	12E	446657	1406
AHAB 37	2017	84204	SE Section 21	4S	12E	446658	1407
AHAB 38	2017	84205	SE Section 21	4S	12E	446659	1408
AHAB 39	2017	84206	SW Section 21	4S	12E	446660	1409
AHAB 53	2017	84207	NE Section 26	4S	12E	446661	1410
AHAB 54	2017	84208	NW Section 26	4S	12E	446662	1411
AHAB 55	2017	84209	NE Section 27	4S	12E	446663	1412
AHAB 56	2017	84210	NE Section 27	4S	12E	446664	1413
AHAB 57	2017	84211	NE Section 27	4S	12E	446665	1414
AHAB 58	2017	84212	NW Section 27	4S	12E	446666	1415
AHAB 74	2017	84213	NE Section 26	4S	12E	446667	1416
AHAB 75	2017	84214	NW Section 26	4S	12E	446668	1417
AHAB 76	2017	84215	NE Section 27	4S	12E	446669	1418
AHAB 77	2017	84216	NE Section 27	4S	12E	446670	1419
AHAB 78	2017	84217	NE Section 27	4S	12E	446671	1420
AHAB 79	2017	84218	NW Section 27	4S	12E	446672	1421
AHAB 95	2017	84219	NE Section 26	4S	12E	446673	1422
AHAB 96	2017	84220	NW Section 26	4S	12E	446674	1423
AHAB 97	2017	84221	NE Section 27	4S	12E	446675	1424
AHAB 98	2017	84222	NE Section 27	4S	12E	446676	1425
AHAB 99	2017	84223	NE Section 27	4S	12E	446677	1426
AHAB 100	2017	84224	NW Section 27	4S	12E	446678	1427
AHAB 116	2017	84225	NE Section 26	4S	12E	446679	1428
AHAB 117	2017	84226	NW Section 26	4S	12E	446680	1429
AHAB 118	2017	84227	NE Section 27	4S	12E	446681	1430
AHAB 119	2017	84228	NE Section 27	4S	12E	446682	1431

RECEIVED  
 SEP 20 2008  
 ICE

Exhibit A

Name of Claim	Book	Page	Legal Description	Township	Range	AMC	
AHAB 120	2017	84229	NE Section 27	4S	12E	446683	1432
AHAB 121	2017	84230	NW Section 27	4S	12E	446684	1433
AHAB 137	2017	84231	NE Section 26	4S	12E	446685	1434
AHAB 138	2017	84232	SW Section 26	4S	12E	446686	1435
AHAB 139	2017	84233	SE Section 27	4S	12E	446687	1436
AHAB 140	2017	84234	SE Section 27	4S	12E	446688	1437
AHAB 141	2017	84235	NE Section 27	4S	12E	446689	1438
AHAB 142	2017	84236	SW Section 27	4S	12E	446690	1439
AHAB 162	2017	84237	SE Section 26	4S	12E	446691	1440
AHAB 163	2017	84238	SW Section 26	4S	12E	446692	1441
AHAB 164	2017	84239	SE Section 27	4S	12E	446693	1442
AHAB 165	2017	84240	SE Section 27	4S	12E	446694	1443
AHAB 166	2017	84241	SE Section 27	4S	12E	446695	1444
AHAB 167	2017	84242	SW Section 27	4S	12E	446696	1445
AHAB 185	2017	84243	SE Section 26	4S	12E	446697	1446
AHAB 186	2017	84244	SW Section 26	4S	12E	446698	1447
AHAB 187	2017	84245	SE Section 27	4S	12E	446699	1448
AHAB 188	2017	84246	SE Section 27	4S	12E	446700	1449
AHAB 189	2017	84247	SE Section 27	4S	12E	446701	1450
AHAB 190	2017	84248	SW Section 27	4S	12E	446702	1451
AHAB 202	2017	84249	SW Section 30	4S	13E	446703	1452
AHAB 208	2017	84250	SE Section 26	4S	12E	446704	1453
AHAB 209	2017	84251	SW Section 26	4S	12E	446705	1454
AHAB 210	2017	84252	SE Section 27	4S	12E	446706	1455
AHAB 211	2017	84253	SE Section 27	4S	12E	446707	1456
AHAB 212	2017	84254	SE Section 27	4S	12E	446708	1457
AHAB 213	2017	84255	SW Section 27	4S	12E	446709	1458
AHAB 231	2017	84256	SE Section 26	4S	12E	446710	1459
AHAB 232	2017	84257	SW Section 26	4S	12E	446711	1460
AHAB 233	2017	84258	SE Section 27	4S	12E	446712	1461
AHAB 234	2017	84259	SE Section 27	4S	12E	446713	1462
AHAB 235	2017	84260	SE Section 27	4S	12E	446714	1463
AHAB 236	2017	84261	SW Section 27	4S	12E	446715	1464
AHAB 254	2017	84262	NW Section 35	4S	12E	446716	1465
AHAB 255	2017	84263	NW Section 35	4S	12E	446717	1466
AHAB 256	2017	84264	NE Section 34	4S	12E	446718	1467
AHAB 257	2017	84265	NW Section 34	4S	12E	446719	1468
AHAB 258	2017	84266	NW Section 34	4S	12E	446720	1469
AHAB 269	2017	84267	NW Section 35	4S	12E	446721	1470
AHAB 270	2017	84268	NW Section 35	4S	12E	446722	1471
AHAB 271	2017	84269	NE Section 34	4S	12E	446723	1472
AHAB 272	2017	84270	NW Section 34	4S	12E	446724	1473
AHAB 273	2017	84271	NW Section 34	4S	12E	446725	1474
AHAB 284	2017	84272	NW Section 35	4S	12E	446726	1475
AHAB 285	2017	84273	NW Section 35	4S	12E	446727	1476
AHAB 286	2017	84274	NE Section 34	4S	12E	446728	1477
AHAB 287	2017	84275	NW Section 34	4S	12E	446729	1478
AHAB 288	2017	84276	NW Section 34	4S	12E	446730	1479
AHAB 299	2017	84277	NW Section 35	4S	12E	446731	1480
AHAB 300	2017	84278	NW Section 35	4S	12E	446732	1481
AHAB 301	2017	84279	NE Section 34	4S	12E	446733	1482
AHAB 302	2017	84280	NW Section 34	4S	12E	446734	1483
AHAB 303	2017	84281	NW Section 34	4S	12E	446735	1484
AHAB 314	2017	84282	NW Section 35	4S	12E	446736	1485
AHAB 315	2017	84283	NW Section 35	4S	12E	446737	1486
AHAB 316	2017	84284	NE Section 34	4S	12E	446738	1487

PHOENIX, ARIZONA  
 COUNTY CLERK'S OFFICE  
 08

Exhibit A

Name of Claim	Book	Page	Legal Description	Township	Range	AMC	
AHAB 317	2017	84285	SW Section 34	4S	12E	446739	1488
AHAB 318	2017	84286	SW Section 34	4S	12E	446740	1489
AHAB 329	2017	84287	SW Section 35	4S	12E	446741	1490
AHAB 330	2017	84288	SW Section 35	4S	12E	446742	1491
AHAB 331	2017	84289	SE Section 34	4S	12E	446743	1492
AHAB 332	2017	84290	SW Section 34	4S	12E	446744	1493
AHAB 333	2017	84291	SW Section 34	4S	12E	446745	1494
AHAB 344	2017	84292	SW Section 35	4S	12E	446746	1495
AHAB 345	2017	84293	SW Section 35	4S	12E	446747	1496
AHAB 346	2017	84294	SE Section 34	4S	12E	446748	1497
AHAB 347	2017	84295	SW Section 34	4S	12E	446749	1498
AHAB 348	2017	84296	SW Section 34	4S	12E	446750	1499
AHAB 359	2017	84297	SW Section 35	4S	12E	446751	1500
AHAB 360	2017	84298	SW Section 35	4S	12E	446752	1501
AHAB 361	2017	84299	SE Section 34	4S	12E	446753	1502
AHAB 362	2017	84300	SW Section 34	4S	12E	446754	1503
AHAB 363	2017	84301	SW Section 34	4S	12E	446755	1504
AHAB 371	2017	84302	SW Section 35	4S	12E	446756	1505
AHAB 372	2017	84303	SW Section 35	4S	12E	446757	1506
AHAB 373	2017	84304	SE Section 34	4S	12E	446758	1507
AHAB 374	2017	84305	SW Section 34	4S	12E	446759	1508
AHAB 375	2017	84306	SW Section 34	4S	12E	446760	1509
AHAB 396	2017	84307	NE Section 3	5S	12E	446761	1510
AHAB 397	2017	84308	NE Section 3	5S	12E	446762	1511
AHAB 398	2017	84309	NW Section 3	5S	12E	446763	1512
AHAB 399	2017	84310	NW Section 3	5S	12E	446764	1513
AHAB 414	2017	84311	NE Section 3	5S	12E	446765	1514
AHAB 415	2017	84312	NE Section 3	5S	12E	446766	1515
AHAB 416	2017	84313	NW Section 3	5S	12E	446767	1516
AHAB 417	2017	84314	NW Section 3	5S	12E	446768	1517
AHAB 433	2017	84315	NE Section 3	5S	12E	446769	1518
AHAB 434	2017	84316	NE Section 3	5S	12E	446770	1519
AHAB 435	2017	84317	NW Section 3	5S	12E	446771	1520
AHAB 436	2017	84318	NW Section 3	5S	12E	446772	1521
AHAB 451	2017	84319	NE Section 3	5S	12E	446773	1522
AHAB 452	2017	84320	NE Section 3	5S	12E	446774	1523
AHAB 453	2017	84321	NW Section 3	5S	12E	446775	1524
AHAB 454	2017	84322	NW Section 3	5S	12E	446776	1525
AHAB 470	2017	84323	SE Section 3	5S	12E	446777	1526
AHAB 471	2017	84324	NE Section 3	5S	12E	446778	1527
AHAB 472	2017	84325	SW Section 3	5S	12E	446779	1528
AHAB 473	2017	84326	NW Section 3	5S	12E	446780	1529
AHAB 488	2017	84327	SE Section 3	5S	12E	446781	1530
AHAB 489	2017	84328	SE Section 3	5S	12E	446782	1531
AHAB 490	2017	84329	SW Section 3	5S	12E	446783	1532
AHAB 491	2017	84330	SE Section 4	5S	12E	446784	1533
AHAB 492	2017	84331	SE Section 4	5S	12E	446785	1534
AHAB 493	2017	84332	SE Section 4	5S	12E	446786	1535
AHAB 494	2017	84333	SW Section 4	5S	12E	446787	1536
AHAB 495	2017	84334	SW Section 4	5S	12E	446788	1537
AHAB 506	2017	84335	SE Section 3	5S	12E	446789	1538
AHAB 507	2017	84336	SE Section 3	5S	12E	446790	1539
AHAB 508	2017	84337	SW Section 3	5S	12E	446791	1540
AHAB 509	2017	84338	SE Section 4	5S	12E	446792	1541
AHAB 510	2017	84339	SE Section 4	5S	12E	446793	1542
AHAB 511	2017	84340	SE Section 4	5S	12E	446794	1543

RECEIVED  
 STATE OFFICE  
 SEP 20 2:08  
 ARIZONA

Exhibit A

Name of Claim	Book	Page	Legal Description	Township	Range	AMC	
AHAB 512	2017	84341	SW Section 4	5S	12E	446795	1544
AHAB 522	2017	84342	SE Section 3	5S	12E	446796	1545
AHAB 523	2017	84343	SE Section 3	5S	12E	446797	1546
AHAB 524	2017	84344	SW Section 3	5S	12E	446798	1547
AHAB 525	2017	84345	SE Section 4	5S	12E	446799	1548
AHAB 526	2017	84346	SE Section 4	5S	12E	446800	1549
AHAB 527	2017	84347	SE Section 4	5S	12E	446801	1550
AHAB 528	2017	84348	SW Section 4	5S	12E	446802	1551
AHAB 534	2017	84349	SW Section 4	5S	12E	446803	1552
AHAB 540	2017	84350	SE Section 3	5S	12E	446804	1553
AHAB 541	2017	84351	SE Section 3	5S	12E	446805	1554
AHAB 542	2017	84352	SW Section 3	5S	12E	446806	1555
AHAB 543	2017	84353	SE Section 4	5S	12E	446807	1556
AHAB 544	2017	84354	SE Section 4	5S	12E	446808	1557
AHAB 545	2017	84355	SE Section 4	5S	12E	446809	1558
AHAB 546	2017	84356	SW Section 4	5S	12E	446810	1559
AHAB 547	2017	84357	SE Section 4	5S	12E	446811	1560
AHAB 548	2017	84358	SE Section 4	5S	12E	446812	1561
AHAB 549	2017	84359	SE Section 4	5S	12E	446813	1562
AHAB 550	2017	84360	SW Section 4	5S	12E	446814	1563
AHAB 559	2017	84361	NE Section 11	5S	12E	446815	1564
AHAB 560	2017	84362	NW Section 11	5S	12E	446816	1565
AHAB 561	2017	84363	NW Section 11	5S	12E	446817	1566
AHAB 562	2017	84364	NW Section 11	5S	12E	446818	1567
AHAB 563	2017	84365	NE Section 10	5S	12E	446819	1568
AHAB 564	2017	84366	NW Section 10	5S	12E	446820	1569
AHAB 565	2017	84367	NW Section 10	5S	12E	446821	1570
AHAB 566	2017	84368	NE Section 12	5S	12E	446822	1571
AHAB 567	2017	84369	NW Section 12	5S	12E	446823	1572
AHAB 568	2017	84370	NW Section 12	5S	12E	446824	1573
AHAB 569	2017	84371	NW Section 12	5S	12E	446825	1574
AHAB 574	2017	84372	NE Section 11	5S	12E	446826	1575
AHAB 575	2017	84373	NW Section 11	5S	12E	446827	1576
AHAB 576	2017	84374	NW Section 11	5S	12E	446828	1577
AHAB 577	2017	84375	NW Section 11	5S	12E	446829	1578
AHAB 578	2017	84376	NE Section 10	5S	12E	446830	1579
AHAB 579	2017	84377	NW Section 10	5S	12E	446831	1580
AHAB 580	2017	84378	NW Section 10	5S	12E	446832	1581
AHAB 581	2017	84379	NE Section 12	5S	12E	446833	1582
AHAB 582	2017	84380	NW Section 12	5S	12E	446834	1583
AHAB 583	2017	87366	NW Section 12	5S	12E	446835	1584
AHAB 584	2017	84381	NW Section 12	5S	12E	446836	1585
AHAB 589	2017	84382	NE Section 11	5S	12E	446837	1586
AHAB 590	2017	84383	NW Section 11	5S	12E	446838	1587
AHAB 591	2017	84384	NW Section 11	5S	12E	446839	1588
AHAB 592	2017	84385	NW Section 11	5S	12E	446840	1589
AHAB 593	2017	84386	NE Section 10	5S	12E	446841	1590
AHAB 594	2017	84387	NW Section 10	5S	12E	446842	1591
AHAB 595	2017	84388	NW Section 10	5S	12E	446843	1592
AHAB 596	2017	84389	NE Section 12	5S	12E	446844	1593
AHAB 597	2017	84390	NW Section 12	5S	12E	446845	1594
AHAB 598	2017	84391	NW Section 12	5S	12E	446846	1595
AHAB 599	2017	84392	NW Section 12	5S	12E	446847	1596
AHAB 604	2017	84393	NE Section 11	5S	12E	446848	1597
AHAB 605	2017	84394	NW Section 11	5S	12E	446849	1598
AHAB 606	2017	84395	NW Section 11	5S	12E	446850	1599

RECEIVED  
 2016 SEP 20 2:08 PM  
 STATE OF ARIZONA  
 DEPARTMENT OF REVENUE



Exhibit A

Name of Claim	Book	Page	Legal Description	Township	Range	AMC	
AHAB 607	2017	84396	NW Section 11	5S	12E	446851	1600
AHAB 608	2017	84397	NE Section 10	5S	12E	446852	1601
AHAB 609	2017	84398	NW Section 10	5S	12E	446853	1602
AHAB 610	2017	84399	NW Section 10	5S	12E	446854	1603
AHAB 611	2017	84400	NE Section 12	5S	12E	446855	1604
AHAB 612	2017	84401	NW Section 12	5S	12E	446856	1605
AHAB 613	2017	84402	NW Section 12	5S	12E	446857	1606
AHAB 614	2017	84403	NW Section 12	5S	12E	446858	1607
AHAB 619	2017	84404	NE Section 11	5S	12E	446859	1608
AHAB 620	2017	84405	NW Section 11	5S	12E	446860	1609
AHAB 621	2017	84406	NW Section 11	5S	12E	446861	1610
AHAB 622	2017	84407	NW Section 11	5S	12E	446862	1611
AHAB 623	2017	84408	NE Section 10	5S	12E	446863	1612
AHAB 624	2017	84409	NW Section 10	5S	12E	446864	1613
AHAB 625	2017	84410	NW Section 10	5S	12E	446865	1614
AHAB 646	2018	20573	SW Section 10	5S	12E	450067	1615
AHAB 647	2018	20574	SW Section 10	5S	12E	450068	1616
AHAB 648	2018	20575	SW Section 10	5S	12E	450069	1617
AHAB 649	2018	20576	SW Section 10	5S	12E	450070	1618
AHAB 650	2018	20577	SW Section 10	5S	12E	450071	1619
AHAB 651	2018	20578	SW Section 10	5S	12E	450072	1620
AHAB 652	2018	20579	SW Section 10	5S	12E	450073	1621
AHAB 653	2018	20580	SW Section 10	5S	12E	450074	1622
AHAB 654	2018	20581	SW Section 10	5S	12E	450075	1623
AHAB 655	2018	20582	SW Section 10	5S	12E	450076	1624
AHAB 656	2018	20583	SE Section 10	5S	12E	450077	1625
AHAB 657	2018	20584	SE Section 10	5S	12E	450078	1626
AHAB 658	2018	20585	SE Section 10	5S	12E	450079	1627
AHAB 659	2018	20586	SE Section 10	5S	12E	450080	1628
AHAB 660	2018	20587	NW Section 10	5S	12E	450081	1629
AHAB 661	2018	20588	SE Section 10	5S	12E	450082	1630
AHAB 662	2018	20589	SE Section 10	5S	12E	450083	1631
AHAB 663	2018	20590	SE Section 10	5S	12E	450084	1632
AHAB 664	2018	20591	SE Section 10	5S	12E	450085	1633
AHAB 665	2018	20592	NW Section 11	5S	12E	450086	1634
AHAB 666	2018	20593	SW Section 11	5S	12E	450087	1635
AHAB 667	2018	20594	SW Section 11	5S	12E	450088	1636
AHAB 668	2018	20595	SW Section 11	5S	12E	450089	1637
AHAB 669	2018	20596	SW Section 11	5S	12E	450090	1638
AHAB 670	2018	20597	NW Section 11	5S	12E	450091	1639
AHAB 671	2018	20598	NW Section 11	5S	12E	450092	1640
AHAB 672	2018	20599	NW Section 11	5S	12E	450093	1641
AHAB 673	2018	20600	NW Section 11	5S	12E	450094	1642
AHAB 674	2018	20601	NW Section 11	5S	12E	450095	1643
AHAB 675	2018	20602	NW Section 11	5S	12E	450096	1644
AHAB 676	2018	20603	SE Section 11	5S	12E	450097	1645
AHAB 677	2018	20604	SE Section 11	5S	12E	450098	1646
AHAB 678	2018	20605	SE Section 11	5S	12E	450099	1647
AHAB 679	2018	20606	SE Section 11	5S	12E	450100	1648
AHAB 680	2018	20607	NE Section 11	5S	12E	450101	1649
AHAB 681	2018	20608	SW Section 12	5S	12E	450102	1650
AHAB 682	2018	20609	SW Section 12	5S	12E	450103	1651
AHAB 683	2018	20610	SW Section 12	5S	12E	450104	1652
AHAB 684	2018	20611	SW Section 12	5S	12E	450105	1653
AHAB 685	2018	20612	NE Section 11	5S	12E	450106	1654
AHAB 686	2018	20613	SW Section 12	5S	13E	450107	1655

PHOENIX, ARIZONA

1600  
1601  
1602  
1603  
1604  
1605  
1606  
1607  
1608  
1609  
1610  
1611  
1612  
1613  
1614  
1615  
1616  
1617  
1618  
1619  
1620  
1621  
1622  
1623  
1624  
1625  
1626  
1627  
1628  
1629  
1630  
1631  
1632  
1633  
1634  
1635  
1636  
1637  
1638  
1639  
1640  
1641  
1642  
1643  
1644  
1645  
1646  
1647  
1648  
1649  
1650  
1651  
1652  
1653  
1654  
1655

Exhibit A

Name of Claim	Book	Page	Legal Description	Township	Range	AMC
AHAB 687	2018	20614	SW Section 12	5S	13E	450108
AHAB 688	2018	20615	SW Section 12	5S	13E	450109
AHAB 689	2018	20616	SW Section 12	5S	13E	450110
AHAB 690	2018	20617	NW Section 12	5S	13E	450111
AHAB 691	2018	20618	SE Section 12	5S	13E	450112
AHAB 692	2018	20619	SE Section 12	5S	13E	450113
AHAB 693	2018	20620	SE Section 12	5S	13E	450114
AHAB 694	2018	20621	SE Section 12	5S	13E	450115
AHAB 695	2018	20622	NW Section 12	5S	13E	450116
AHAB 696	2018	20623	SE Section 12	5S	13E	450117
AHAB 697	2018	20624	SE Section 12	5S	13E	450118
AHAB 698	2018	20625	SE Section 12	5S	13E	450119
AHAB 699	2018	20626	SE Section 12	5S	13E	450120
AHAB 700	2018	20627	SE Section 12	5S	12E	450121

1656  
1657  
1658  
1659  
1660  
1661  
1662  
1663  
1664  
1665  
1666  
1667  
1668  
1669  
1676

Total claims is 1676- 8 placer claims 1676

RECEIVED  
BLM AZ STATE OFFICE  
2010 JUL 26 A 9:33  
PHOENIX, ARIZONA  
RECEIVED  
2010 SEP 20 P 2:09  
PHOENIX, ARIZONA

**NOTICE!!**

**These documents have been scanned!**

**Do not place un-scanned documents beneath this notice!**

**Do not remove this notice from this file!**

GPO Jacket No. 560-102  
Print Order 61540  
Rise Business Services, LLC  
Job=AZ15 7/29/2019




Box Number= AZ15187




Claim Begin-End: AMC315168-AMC315186

**5 Miscellaneous**



AZ15187-3

AMC314626-AMC325895



AMC45684	356865
46919	356884
60069	356933
312984	357097
315168	359395
316548	361010
347702	362903
348024	365450
355456	366558
355529	374059
356180	377139
	384892

September 14, 2010

United States Department of the Interior  
Bureau of Land Management  
Records Division  
One North Central  
Suite 800  
Phoenix, Arizona 85004-2203

**RE: Change of Address:**

Would you please change the below listed companies address too:

102 Magma Heights  
P.O. Box 1944  
Superior, Arizona 85273

**Companies:**

- Swift Current Land & Cattle LLC (lead file AMC 361010) ✓
- Resolution Copper Mining LLC (lead file AMC312984) ✓
- Resolution Copper Mining Company (lead file AMC 366558) ✓
- Integrity Land & Cattle LLC (lead file AMC 377139) ✓

RECEIVED  
 BLM AZ STATE OFFICE  
 2010 SEP 16 A 10:48  
 PHOENIX, ARIZONA

I have included the customer information sheets for each of the companies as a reference for you.

If you have any questions please give me a call at 520-419-2622

Sincerely Yours

Daniel L Mead

Agent for:

- Swift Current Land & Cattle LLC
- Resolution Copper Mining LLC
- Resolution Copper Mining Company
- Integrity Land & Cattle LLC

Cornerstone Lands DLM/LLC  
Dan Mead  
11280 North Shadow Vista Place  
Tucson, Az. 85742  
Phone: 520-419-2622  
e-mail: mead\_32@msn.com

Address Changes

366558 - Resolution Copper Co.

377139 - Integrity Land and Cattle Co.

Pauline -

Can you call Mr. Mead and tell him the company names on his letter are ~~to~~ wrong and to send a corrected

one.

OCT 22 2010

10530A called Dan

he will send the corrected info.

Thanks -

Amy

CORRECTION  
Note Rec'd  
NOV 01 2010  
dated OCT 24 2010  
(added to packet)  
PB

DEPARTMENT OF THE INTERIOR  
 BUREAU OF LAND MANAGEMENT  
 MINING CLAIMS  
 Customer Information - WITH Serial No. and Claim Name

**ACTIVE CLAIMS**

Run Date: 09/09/2010 08:32 AM

Page 1 of 1

**Admin State: AZ**

**Geo State: AZ**

**SWIFT CURRENT LND & CATTLE LLC**

**CUSTOMER ID: 2222414**

2525 E AZ BILTMORE CIR #C135  
 PHOENIX, AZ 85016

<u>Serial No.</u>	<u>Claim Name/Number</u>	<u>Lead Serial No.</u>	<u>Disposition</u>
AMC361010	THOR 1	AMC361010	ACTIVE
AMC361011	THOR 2	AMC361010	ACTIVE
AMC361012	THOR 3	AMC361010	ACTIVE
AMC361013	THOR 4	AMC361010	ACTIVE
AMC361014	THOR 5	AMC361010	ACTIVE
AMC361015	THOR 6	AMC361010	ACTIVE
AMC361016	THOR 7	AMC361010	ACTIVE
AMC361017	THOR 8	AMC361010	ACTIVE
AMC361018	THOR 9	AMC361010	ACTIVE
AMC361019	THOR 10	AMC361010	ACTIVE
AMC361020	THOR 11	AMC361010	ACTIVE
AMC361021	THOR 12	AMC361010	ACTIVE
AMC361022	THOR 13	AMC361010	ACTIVE
AMC361023	THOR 14	AMC361010	ACTIVE
AMC361024	THOR 15	AMC361010	ACTIVE
AMC361025	THOR 16	AMC361010	ACTIVE
AMC361026	THOR 17	AMC361010	ACTIVE
AMC361027	THOR 18	AMC361010	ACTIVE
AMC361028	THOR 19	AMC361010	ACTIVE
AMC361029	THOR 20	AMC361010	ACTIVE
AMC361030	THOR 21	AMC361010	ACTIVE
AMC361031	THOR 22	AMC361010	ACTIVE
AMC361032	THOR 23	AMC361010	ACTIVE
AMC361033	THOR 24	AMC361010	ACTIVE
AMC361034	THOR 25	AMC361010	ACTIVE
AMC361035	THOR 26	AMC361010	ACTIVE
AMC361036	THOR 27	AMC361010	ACTIVE
AMC361037	THOR 28	AMC361010	ACTIVE
AMC361038	THOR 29	AMC361010	ACTIVE
AMC361039	THOR 30	AMC361010	ACTIVE
AMC361040	THOR 31	AMC361010	ACTIVE
AMC361041	THOR 32	AMC361010	ACTIVE
AMC361042	THOR 33	AMC361010	ACTIVE
AMC361043	THOR 34	AMC361010	ACTIVE
AMC361044	THOR 35	AMC361010	ACTIVE
AMC361045	THOR 36	AMC361010	ACTIVE
AMC361046	THOR 37	AMC361010	ACTIVE
AMC361047	THOR 38	AMC361010	ACTIVE
AMC361048	THOR 39	AMC361010	ACTIVE
AMC361049	THOR 40	AMC361010	ACTIVE
AMC361050	THOR 41	AMC361010	ACTIVE

RECEIVED  
 BLM AZ STATE OFFICE  
 PHOENIX, ARIZONA  
 2009 SEP 16 A 10:48

Number of ACTIVE cases: 41

NO WARRANTY IS MADE BY BLM  
 FOR USE OF THE DATA FOR  
 PURPOSES NOT INTENDED BY BLM

DEPARTMENT OF THE INTERIOR  
BUREAU OF LAND MANAGEMENT  
MINING CLAIMS  
Customer Information - WITH Serial No. and Claim Name

**ACTIVE CLAIMS**

Run Date: 09/09/2010 08:25 AM

Page 1 of 19

Admin State: AZ  
Geo State: AZ

**RESOLUTION COPPER MINING LLC**  
2525 E AZ BILTMORE CIR #C135  
PHOENIX, AZ 85016

**CUSTOMER ID: 2222413**

<u>Serial No.</u>	<u>Claim Name/Number</u>	<u>Lead Serial No.</u>	<u>Disposition</u>
AMC312984	KAY 1	AMC312984	ACTIVE
AMC312985	KAY 2	AMC312984	ACTIVE
AMC312986	KAY 3	AMC312984	ACTIVE
AMC312988	KAY 5	AMC312984	ACTIVE
AMC312989	KAY 6	AMC312984	ACTIVE
AMC312990	KAY 7	AMC312984	ACTIVE
AMC312991	KAY 8	AMC312984	ACTIVE
AMC312992	KAY 9	AMC312984	ACTIVE
AMC312993	KAY 10	AMC312984	ACTIVE
AMC312994	KAY 11	AMC312984	ACTIVE
AMC312995	KAY 12	AMC312984	ACTIVE
AMC312996	KAY 13	AMC312984	ACTIVE
AMC312997	KAY 14	AMC312984	ACTIVE
AMC313001	KAY 18	AMC312984	ACTIVE
AMC313002	KAY 19E	AMC312984	ACTIVE
AMC313003	KAY 19W	AMC312984	ACTIVE
AMC313004	KAY 20E	AMC312984	ACTIVE
AMC313005	KAY 20W	AMC312984	ACTIVE
AMC313006	KAY 21E	AMC312984	ACTIVE
AMC313007	KAY 21W	AMC312984	ACTIVE
AMC313008	KAY 22	AMC312984	ACTIVE
AMC313009	KAY 81	AMC312984	ACTIVE
AMC313010	KAY 82	AMC312984	ACTIVE
AMC313011	KAY 83	AMC312984	ACTIVE
AMC313012	KAY 84	AMC312984	ACTIVE
AMC313013	KAY 85	AMC312984	ACTIVE
AMC313014	KAY 86	AMC312984	ACTIVE
AMC313015	KAY 87	AMC312984	ACTIVE
AMC313016	KAY 88	AMC312984	ACTIVE
AMC313017	KAY 129	AMC312984	ACTIVE
AMC313018	KAY 130	AMC312984	ACTIVE
AMC313019	KAY 131	AMC312984	ACTIVE
AMC313020	KAY 132	AMC312984	ACTIVE
AMC313021	KAY 133	AMC312984	ACTIVE
AMC313022	KAY 134	AMC312984	ACTIVE
AMC313023	KAY 135	AMC312984	ACTIVE
AMC313024	KAY 136	AMC312984	ACTIVE
AMC313025	KAY 137	AMC312984	ACTIVE
AMC313026	KAY 138	AMC312984	ACTIVE
AMC313027	KAY 141	AMC312984	ACTIVE
AMC313028	KAY 142	AMC312984	ACTIVE
AMC313029	KAY 143	AMC312984	ACTIVE
AMC313030	KAY 145	AMC312984	ACTIVE

RECEIVED  
 BLM AZ STATE OFFICE  
 2010 SEP 16 A 10:48  
 PHOENIX, ARIZONA

NO WARRANTY IS MADE BY BLM  
FOR USE OF THE DATA FOR  
PURPOSES NOT INTENDED BY BLM

DEPARTMENT OF THE INTERIOR  
 BUREAU OF LAND MANAGEMENT  
 MINING CLAIMS  
 Customer Information - WITH Serial No. and Claim Name

**ACTIVE CLAIMS**

Run Date: 09/09/2010 08:25 AM

Page 2 of 19

<u>Serial No.</u>	<u>Claim Name/Number</u>	<u>Lead Serial No.</u>	<u>Disposition</u>
AMC313031	KAY 146	AMC312984	ACTIVE
AMC313032	KAY 147	AMC312984	ACTIVE
AMC313033	KAY 148	AMC312984	ACTIVE
AMC313034	KAY 149	AMC312984	ACTIVE
AMC313035	KAY 150	AMC312984	ACTIVE
AMC315168	KAY 151	AMC315168	ACTIVE
AMC316548	ROOK NO 1	AMC316548	ACTIVE
AMC316549	ROOK NO 2	AMC316548	ACTIVE
AMC316550	ROOK NO 3	AMC316548	ACTIVE
AMC316551	ROOK NO 4	AMC316548	ACTIVE
AMC316552	ROOK NO 5	AMC316548	ACTIVE
AMC316553	ROOK NO 6	AMC316548	ACTIVE
AMC316554	ROOK NO 7	AMC316548	ACTIVE
AMC347702	ERIC #1	AMC347702	ACTIVE
AMC347703	ERIC #2	AMC347702	ACTIVE
AMC347704	ERIC #3	AMC347702	ACTIVE
AMC347705	ERIC #4	AMC347702	ACTIVE
AMC347706	ERIC #5	AMC347702	ACTIVE
AMC347707	ERIC #6	AMC347702	ACTIVE
AMC347708	ERIC #7	AMC347702	ACTIVE
AMC347709	ERIC #8	AMC347702	ACTIVE
AMC347710	ERIC #9	AMC347702	ACTIVE
AMC347711	ERIC #10	AMC347702	ACTIVE
AMC347712	ERIC #11	AMC347702	ACTIVE
AMC347713	ERIC #12	AMC347702	ACTIVE
AMC347714	ERIC #13	AMC347702	ACTIVE
AMC347715	ERIC #14	AMC347702	ACTIVE
AMC347716	ERIC #15	AMC347702	ACTIVE
AMC347717	ERIC #16	AMC347702	ACTIVE
AMC347718	ERIC #17	AMC347702	ACTIVE
AMC347719	ERIC #18	AMC347702	ACTIVE
AMC347720	ERIC #19	AMC347702	ACTIVE
AMC347721	ERIC #20	AMC347702	ACTIVE
AMC347722	ERIC #21	AMC347702	ACTIVE
AMC347723	ERIC #22	AMC347702	ACTIVE
AMC347724	ERIC #23	AMC347702	ACTIVE
AMC347725	ERIC #24	AMC347702	ACTIVE
AMC347726	ERIC #25	AMC347702	ACTIVE
AMC347727	ERIC #26	AMC347702	ACTIVE
AMC347728	ERIC #27	AMC347702	ACTIVE
AMC347729	ERIC #28	AMC347702	ACTIVE
AMC347730	ERIC #29	AMC347702	ACTIVE
AMC347731	ERIC #30	AMC347702	ACTIVE
AMC347732	ERIC #31	AMC347702	ACTIVE
AMC347733	ERIC #32	AMC347702	ACTIVE
AMC347734	ERIC #33	AMC347702	ACTIVE
AMC347735	ERIC #34	AMC347702	ACTIVE
AMC347736	ERIC #35	AMC347702	ACTIVE

RECEIVED  
 PLM AZ STATE OFFICE  
 2010 SEP 16 A 10:48  
 PHOENIX, ARIZONA

NO WARRANTY IS MADE BY BLM  
 FOR USE OF THE DATA FOR  
 PURPOSES NOT INTENDED BY BLM



DEPARTMENT OF THE INTERIOR  
BUREAU OF LAND MANAGEMENT  
MINING CLAIMS

Customer Information - WITH Serial No. and Claim Name

ACTIVE CLAIMS

Run Date: 09/09/2010 08:25 AM

Page 3 of 19

<u>Serial No.</u>	<u>Claim Name/Number</u>	<u>Lead Serial No.</u>	<u>Disposition</u>
AMC347737	ERIC #36	AMC347702	ACTIVE
AMC347738	ERIC #37	AMC347702	ACTIVE
AMC347739	ERIC #38	AMC347702	ACTIVE
AMC347740	ERIC #39	AMC347702	ACTIVE
AMC347741	ERIC #40	AMC347702	ACTIVE
AMC347742	ERIC #41	AMC347702	ACTIVE
AMC347743	ERIC #42	AMC347702	ACTIVE
AMC347744	ERIC #43	AMC347702	ACTIVE
AMC347745	ERIC #44	AMC347702	ACTIVE
AMC347746	ERIC #45	AMC347702	ACTIVE
AMC347747	ERIC #46	AMC347702	ACTIVE
AMC347748	ERIC #47	AMC347702	ACTIVE
AMC347749	ERIC #48	AMC347702	ACTIVE
AMC347750	ERIC #49	AMC347702	ACTIVE
AMC347751	ERIC #50	AMC347702	ACTIVE
AMC347752	ERIC #51	AMC347702	ACTIVE
AMC347753	ERIC #52	AMC347702	ACTIVE
AMC347754	ERIC #53	AMC347702	ACTIVE
AMC347755	ERIC #54	AMC347702	ACTIVE
AMC347756	ERIC #55	AMC347702	ACTIVE
AMC347757	ERIC #56	AMC347702	ACTIVE
AMC347758	ERIC #57	AMC347702	ACTIVE
AMC347759	ERIC #58	AMC347702	ACTIVE
AMC347760	ERIC #59	AMC347702	ACTIVE
AMC347761	ERIC #60	AMC347702	ACTIVE
AMC347762	ERIC #61	AMC347702	ACTIVE
AMC347763	ERIC #62	AMC347702	ACTIVE
AMC347764	ERIC #63	AMC347702	ACTIVE
AMC347765	ERIC #64	AMC347702	ACTIVE
AMC347766	ERIC #65	AMC347702	ACTIVE
AMC347767	ERIC #66	AMC347702	ACTIVE
AMC347768	ERIC #67	AMC347702	ACTIVE
AMC347769	ERIC #68	AMC347702	ACTIVE
AMC347770	ERIC #69	AMC347702	ACTIVE
AMC347771	ERIC #70	AMC347702	ACTIVE
AMC347772	ERIC #71	AMC347702	ACTIVE
AMC347773	ERIC #72	AMC347702	ACTIVE
AMC347774	ERIC #73	AMC347702	ACTIVE
AMC347775	ERIC #74	AMC347702	ACTIVE
AMC347776	ERIC #75	AMC347702	ACTIVE
AMC347777	ERIC #76	AMC347702	ACTIVE
AMC347778	ERIC #77	AMC347702	ACTIVE
AMC347779	ERIC #78	AMC347702	ACTIVE
AMC347780	ERIC #79	AMC347702	ACTIVE
AMC347781	ERIC #80	AMC347702	ACTIVE
AMC347782	ERIC #81	AMC347702	ACTIVE
AMC347783	ERIC #82	AMC347702	ACTIVE
AMC347784	ERIC #83	AMC347702	ACTIVE

RECEIVED  
BLM AZ STATE OFFICE  
TUBAC, ARIZONA

2009 SEP 16 A 10:48

NO WARRANTY IS MADE BY BLM  
FOR USE OF THE DATA FOR  
PURPOSES NOT INTENDED BY BLM

DEPARTMENT OF THE INTERIOR  
 BUREAU OF LAND MANAGEMENT  
 MINING CLAIMS  
 Customer Information - WITH Serial No. and Claim Name

**ACTIVE CLAIMS**

Run Date: 09/09/2010 08:25 AM

Page 4 of 19

<u>Serial No.</u>	<u>Claim Name/Number</u>	<u>Lead Serial No.</u>	<u>Disposition</u>
AMC347785	ERIC #84	AMC347702	ACTIVE
AMC347786	ERIC #85	AMC347702	ACTIVE
AMC347787	ERIC #86	AMC347702	ACTIVE
AMC347788	ERIC #87	AMC347702	ACTIVE
AMC347789	ERIC #88	AMC347702	ACTIVE
AMC347790	ERIC #89	AMC347702	ACTIVE
AMC347791	ERIC #90	AMC347702	ACTIVE
AMC347792	ERIC #91	AMC347702	ACTIVE
AMC347793	ERIC #92	AMC347702	ACTIVE
AMC347794	ERIC #93	AMC347702	ACTIVE
AMC347795	ERIC #94	AMC347702	ACTIVE
AMC347796	ERIC #95	AMC347702	ACTIVE
AMC347797	ERIC #97	AMC347702	ACTIVE
AMC347798	ERIC #98	AMC347702	ACTIVE
AMC347799	ERIC #99	AMC347702	ACTIVE
AMC347800	ERIC #100	AMC347702	ACTIVE
AMC347801	ERIC #101	AMC347702	ACTIVE
AMC347802	ERIC #102	AMC347702	ACTIVE
AMC347803	ERIC #103	AMC347702	ACTIVE
AMC347804	ERIC #104	AMC347702	ACTIVE
AMC347805	ERIC #105	AMC347702	ACTIVE
AMC347806	ERIC #106	AMC347702	ACTIVE
AMC347807	ERIC #107	AMC347702	ACTIVE
AMC347808	ERIC #108	AMC347702	ACTIVE
AMC347809	ERIC #109	AMC347702	ACTIVE
AMC347810	ERIC #110	AMC347702	ACTIVE
AMC347811	ERIC #111	AMC347702	ACTIVE
AMC347812	ERIC #112	AMC347702	ACTIVE
AMC347813	ERIC #113	AMC347702	ACTIVE
AMC347814	ERIC #114	AMC347702	ACTIVE
AMC347815	ERIC #115	AMC347702	ACTIVE
AMC347816	ERIC #116	AMC347702	ACTIVE
AMC347817	ERIC #117	AMC347702	ACTIVE
AMC347818	ERIC #118	AMC347702	ACTIVE
AMC347819	ERIC #119	AMC347702	ACTIVE
AMC347820	ERIC #120	AMC347702	ACTIVE
AMC347821	ERIC #121	AMC347702	ACTIVE
AMC347822	ERIC #122	AMC347702	ACTIVE
AMC347823	ERIC #123	AMC347702	ACTIVE
AMC347824	ERIC #124	AMC347702	ACTIVE
AMC347825	ERIC #125	AMC347702	ACTIVE
AMC347826	ERIC #126	AMC347702	ACTIVE
AMC347827	ERIC #127	AMC347702	ACTIVE
AMC347828	ERIC #128	AMC347702	ACTIVE
AMC347829	ERIC #129	AMC347702	ACTIVE
AMC347830	ERIC #130	AMC347702	ACTIVE
AMC347831	ERIC #131	AMC347702	ACTIVE
AMC347832	ERIC #132	AMC347702	ACTIVE

RECEIVED  
 PLM AZ STATE OFFICE  
 2010 SEP 16 A 10:48  
 PHOENIX, ARIZONA

NO WARRANTY IS MADE BY BLM  
 FOR USE OF THE DATA FOR  
 PURPOSES NOT INTENDED BY BLM

DEPARTMENT OF THE INTERIOR  
BUREAU OF LAND MANAGEMENT  
MINING CLAIMS

Customer Information - WITH Serial No. and Claim Name

ACTIVE CLAIMS

Run Date: 09/09/2010 08:25 AM

Page 5 of 19

<u>Serial No.</u>	<u>Claim Name/Number</u>	<u>Lead Serial No.</u>	<u>Disposition</u>
AMC347833	ERIC #133	AMC347702	ACTIVE
AMC347834	ERIC #135	AMC347702	ACTIVE
AMC347835	ERIC #136	AMC347702	ACTIVE
AMC347836	ERIC #137	AMC347702	ACTIVE
AMC347837	ERIC #138	AMC347702	ACTIVE
AMC347838	ERIC #139	AMC347702	ACTIVE
AMC347839	ERIC #140	AMC347702	ACTIVE
AMC347840	ERIC #141	AMC347702	ACTIVE
AMC347841	ERIC #142	AMC347702	ACTIVE
AMC347842	ERIC #143	AMC347702	ACTIVE
AMC347843	ERIC #144	AMC347702	ACTIVE
AMC347844	ERIC #145	AMC347702	ACTIVE
AMC347845	ERIC #146	AMC347702	ACTIVE
AMC347846	ERIC #147	AMC347702	ACTIVE
AMC347847	ERIC #148	AMC347702	ACTIVE
AMC347848	ERIC #149	AMC347702	ACTIVE
AMC347849	ERIC #150	AMC347702	ACTIVE
AMC347850	ERIC #151	AMC347702	ACTIVE
AMC347851	ERIC #152	AMC347702	ACTIVE
AMC347852	ERIC #153	AMC347702	ACTIVE
AMC347853	ERIC #154	AMC347702	ACTIVE
AMC347854	ERIC #155	AMC347702	ACTIVE
AMC347855	ERIC #156	AMC347702	ACTIVE
AMC347856	ERIC #157	AMC347702	ACTIVE
AMC347857	ERIC #158	AMC347702	ACTIVE
AMC347858	ERIC #159	AMC347702	ACTIVE
AMC347859	ERIC #160	AMC347702	ACTIVE
AMC347860	ERIC #161	AMC347702	ACTIVE
AMC347861	ERIC #162	AMC347702	ACTIVE
AMC347862	ERIC #163	AMC347702	ACTIVE
AMC347863	ERIC #164	AMC347702	ACTIVE
AMC347864	ERIC #165	AMC347702	ACTIVE
AMC347865	ERIC #166	AMC347702	ACTIVE
AMC347866	ERIC #167	AMC347702	ACTIVE
AMC347867	ERIC #168	AMC347702	ACTIVE
AMC347868	ERIC #169	AMC347702	ACTIVE
AMC347869	ERIC #170	AMC347702	ACTIVE
AMC347870	ERIC #171	AMC347702	ACTIVE
AMC347871	ERIC #172	AMC347702	ACTIVE
AMC347872	ERIC #173	AMC347702	ACTIVE
AMC347873	ERIC #174	AMC347702	ACTIVE
AMC347874	ERIC #175	AMC347702	ACTIVE
AMC347875	ERIC #176	AMC347702	ACTIVE
AMC347876	ERIC #177	AMC347702	ACTIVE
AMC347877	ERIC #178	AMC347702	ACTIVE
AMC347878	ERIC #179	AMC347702	ACTIVE
AMC347879	ERIC #180	AMC347702	ACTIVE
AMC347880	ERIC #181	AMC347702	ACTIVE

2009 SEP 16 A 10:48

RECEIVED  
BLM AZ STATE OFFICE

NO WARRANTY IS MADE BY BLM  
FOR USE OF THE DATA FOR  
PURPOSES NOT INTENDED BY BLM

DEPARTMENT OF THE INTERIOR  
 BUREAU OF LAND MANAGEMENT  
 MINING CLAIMS  
 Customer Information - WITH Serial No. and Claim Name

**ACTIVE CLAIMS**

Run Date: 09/09/2010 08:25 AM

Page 6 of 19

<u>Serial No.</u>	<u>Claim Name/Number</u>	<u>Lead Serial No.</u>	<u>Disposition</u>
AMC347881	ERIC #182	AMC347702	ACTIVE
AMC347882	ERIC #183	AMC347702	ACTIVE
AMC347883	ERIC #184	AMC347702	ACTIVE
AMC347884	ERIC #185	AMC347702	ACTIVE
AMC347885	ERIC #186	AMC347702	ACTIVE
AMC347886	ERIC #187	AMC347702	ACTIVE
AMC347887	ERIC #188	AMC347702	ACTIVE
AMC347888	ERIC #189	AMC347702	ACTIVE
AMC347889	ERIC #190	AMC347702	ACTIVE
AMC347890	ERIC #191	AMC347702	ACTIVE
AMC347891	ERIC #192	AMC347702	ACTIVE
AMC347892	ERIC #193	AMC347702	ACTIVE
AMC347893	ERIC #194	AMC347702	ACTIVE
AMC347894	ERIC #195	AMC347702	ACTIVE
AMC347895	ERIC #196	AMC347702	ACTIVE
AMC347896	ERIC #197	AMC347702	ACTIVE
AMC347897	ERIC #198	AMC347702	ACTIVE
AMC347898	ERIC #199	AMC347702	ACTIVE
AMC347899	ERIC #200	AMC347702	ACTIVE
AMC347900	ERIC #201	AMC347702	ACTIVE
AMC347901	ERIC #202	AMC347702	ACTIVE
AMC347902	ERIC #203	AMC347702	ACTIVE
AMC347903	ERIC #204	AMC347702	ACTIVE
AMC347904	ERIC #205	AMC347702	ACTIVE
AMC347905	ERIC #206	AMC347702	ACTIVE
AMC347906	ERIC #207	AMC347702	ACTIVE
AMC347907	ERIC #208	AMC347702	ACTIVE
AMC347908	ERIC #209	AMC347702	ACTIVE
AMC348024	ERIC #210	AMC348024	ACTIVE
AMC348025	ERIC #211	AMC348024	ACTIVE
AMC348026	ERIC #212	AMC348024	ACTIVE
AMC348027	ERIC #213	AMC348024	ACTIVE
AMC348028	ERIC #214	AMC348024	ACTIVE
AMC348029	ERIC #215	AMC348024	ACTIVE
AMC348030	ERIC #216	AMC348024	ACTIVE
AMC348031	ERIC #217	AMC348024	ACTIVE
AMC348032	ERIC #218	AMC348024	ACTIVE
AMC348033	ERIC #219	AMC348024	ACTIVE
AMC348034	ERIC #220	AMC348024	ACTIVE
AMC348035	ERIC #221	AMC348024	ACTIVE
AMC348036	ERIC #222	AMC348024	ACTIVE
AMC348037	ERIC #223	AMC348024	ACTIVE
AMC348038	ERIC #224	AMC348024	ACTIVE
AMC348039	ERIC #225	AMC348024	ACTIVE
AMC348040	ERIC #226	AMC348024	ACTIVE
AMC348041	ERIC #227	AMC348024	ACTIVE
AMC348042	ERIC #228	AMC348024	ACTIVE
AMC348043	ERIC #229	AMC348024	ACTIVE

RECEIVED  
 BLM AZ STATE OFFICE  
 2010 SEP 16 A 10:48  
 PHOENIX, ARIZONA

NO WARRANTY IS MADE BY BLM  
 FOR USE OF THE DATA FOR  
 PURPOSES NOT INTENDED BY BLM

DEPARTMENT OF THE INTERIOR  
BUREAU OF LAND MANAGEMENT  
MINING CLAIMS

Customer Information - WITH Serial No. and Claim Name

ACTIVE CLAIMS

Run Date: 09/09/2010 08:25 AM

Page 7 of 19

<u>Serial No.</u>	<u>Claim Name/Number</u>	<u>Lead Serial No.</u>	<u>Disposition</u>
AMC348044	ERIC #230	AMC348024	ACTIVE
AMC348045	ERIC #231	AMC348024	ACTIVE
AMC348046	ERIC #232	AMC348024	ACTIVE
AMC348047	ERIC #233	AMC348024	ACTIVE
AMC348048	ERIC #234	AMC348024	ACTIVE
AMC348049	ERIC #235	AMC348024	ACTIVE
AMC348050	ERIC #236	AMC348024	ACTIVE
AMC348051	ERIC #237	AMC348024	ACTIVE
AMC348052	ERIC #238	AMC348024	ACTIVE
AMC348053	ERIC #239	AMC348024	ACTIVE
AMC348054	ERIC #240	AMC348024	ACTIVE
AMC348055	ERIC #241	AMC348024	ACTIVE
AMC348056	ERIC #242	AMC348024	ACTIVE
AMC348057	ERIC #243	AMC348024	ACTIVE
AMC348058	ERIC #244	AMC348024	ACTIVE
AMC348059	ERIC #245	AMC348024	ACTIVE
AMC348060	ERIC #246	AMC348024	ACTIVE
AMC348061	ERIC #247	AMC348024	ACTIVE
AMC348062	ERIC #248	AMC348024	ACTIVE
AMC348063	ERIC #249	AMC348024	ACTIVE
AMC348064	ERIC #250	AMC348024	ACTIVE
AMC348065	ERIC #251	AMC348024	ACTIVE
AMC348066	ERIC #252	AMC348024	ACTIVE
AMC348067	ERIC #253	AMC348024	ACTIVE
AMC348068	ERIC #254	AMC348024	ACTIVE
AMC348069	ERIC #255	AMC348024	ACTIVE
AMC348070	ERIC #256	AMC348024	ACTIVE
AMC348071	ERIC #257	AMC348024	ACTIVE
AMC348072	ERIC #258	AMC348024	ACTIVE
AMC348073	ERIC #259	AMC348024	ACTIVE
AMC348074	ERIC #260	AMC348024	ACTIVE
AMC348075	ERIC #261	AMC348024	ACTIVE
AMC348076	ERIC #262	AMC348024	ACTIVE
AMC348077	ERIC #263	AMC348024	ACTIVE
AMC348078	ERIC #264	AMC348024	ACTIVE
AMC348079	ERIC #265	AMC348024	ACTIVE
AMC348080	ERIC #266	AMC348024	ACTIVE
AMC348081	ERIC #267	AMC348024	ACTIVE
AMC348082	ERIC #268	AMC348024	ACTIVE
AMC348083	ERIC #269	AMC348024	ACTIVE
AMC348084	ERIC #270	AMC348024	ACTIVE
AMC348085	ERIC #271	AMC348024	ACTIVE
AMC348086	ERIC #272	AMC348024	ACTIVE
AMC348087	ERIC #273	AMC348024	ACTIVE
AMC348088	ERIC #274	AMC348024	ACTIVE
AMC348089	ERIC #275	AMC348024	ACTIVE
AMC348090	ERIC #276	AMC348024	ACTIVE
AMC348091	ERIC #277	AMC348024	ACTIVE

RECEIVED  
BLM AZ STATE OFFICE  
2009 SEP 16 A 10:48  
PHOENIX, ARIZONA

NO WARRANTY IS MADE BY BLM  
FOR USE OF THE DATA FOR  
PURPOSES NOT INTENDED BY BLM

DEPARTMENT OF THE INTERIOR  
BUREAU OF LAND MANAGEMENT  
MINING CLAIMS  
Customer Information - WITH Serial No. and Claim Name

**ACTIVE CLAIMS**

Run Date: 09/09/2010 08:25 AM

Page 8 of 19

<u>Serial No.</u>	<u>Claim Name/Number</u>	<u>Lead Serial No.</u>	<u>Disposition</u>
AMC348092	ERIC #278	AMC348024	ACTIVE
AMC348093	ERIC #280	AMC348024	ACTIVE
AMC348094	ERIC #281	AMC348024	ACTIVE
AMC348095	ERIC #282	AMC348024	ACTIVE
AMC348096	ERIC #283	AMC348024	ACTIVE
AMC348097	ERIC #284	AMC348024	ACTIVE
AMC348098	ERIC #285	AMC348024	ACTIVE
AMC348099	ERIC #286	AMC348024	ACTIVE
AMC348100	ERIC #287	AMC348024	ACTIVE
AMC348101	ERIC #288	AMC348024	ACTIVE
AMC348102	ERIC #289	AMC348024	ACTIVE
AMC348103	ERIC #290	AMC348024	ACTIVE
AMC348104	ERIC #291	AMC348024	ACTIVE
AMC348105	ERIC #292	AMC348024	ACTIVE
AMC348106	ERIC #293	AMC348024	ACTIVE
AMC348107	ERIC #294	AMC348024	ACTIVE
AMC348108	ERIC #295	AMC348024	ACTIVE
AMC348109	ERIC #296	AMC348024	ACTIVE
AMC348110	ERIC #297	AMC348024	ACTIVE
AMC348111	ERIC #298	AMC348024	ACTIVE
AMC348112	ERIC #299	AMC348024	ACTIVE
AMC348113	ERIC #300	AMC348024	ACTIVE
AMC348114	ERIC #301	AMC348024	ACTIVE
AMC348115	ERIC #302	AMC348024	ACTIVE
AMC348116	ERIC #303	AMC348024	ACTIVE
AMC348117	ERIC #304	AMC348024	ACTIVE
AMC348118	ERIC #305	AMC348024	ACTIVE
AMC348119	ERIC #306	AMC348024	ACTIVE
AMC348120	ERIC #307	AMC348024	ACTIVE
AMC348121	ERIC #308	AMC348024	ACTIVE
AMC348122	ERIC #309	AMC348024	ACTIVE
AMC348123	ERIC #310	AMC348024	ACTIVE
AMC348124	ERIC #311	AMC348024	ACTIVE
AMC348125	ERIC #312	AMC348024	ACTIVE
AMC348126	ERIC #313	AMC348024	ACTIVE
AMC348127	ERIC #314	AMC348024	ACTIVE
AMC348128	ERIC #315	AMC348024	ACTIVE
AMC348129	ERIC #316	AMC348024	ACTIVE
AMC348130	ERIC #317	AMC348024	ACTIVE
AMC348131	ERIC #318	AMC348024	ACTIVE
AMC348132	ERIC #319	AMC348024	ACTIVE
AMC348133	ERIC #320	AMC348024	ACTIVE
AMC348134	ERIC #321	AMC348024	ACTIVE
AMC348135	ERIC #322	AMC348024	ACTIVE
AMC348136	ERIC #323	AMC348024	ACTIVE
AMC348137	ERIC #324	AMC348024	ACTIVE
AMC348138	ERIC #325	AMC348024	ACTIVE
AMC348139	ERIC #326	AMC348024	ACTIVE

RECEIVED  
BLM ARIZONA  
STATE OFFICE

2009 SEP 16 A 10:48

RECEIVED  
BLM ARIZONA  
STATE OFFICE

NO WARRANTY IS MADE BY BLM  
FOR USE OF THE DATA FOR  
PURPOSES NOT INTENDED BY BLM

DEPARTMENT OF THE INTERIOR  
BUREAU OF LAND MANAGEMENT  
MINING CLAIMS

Customer Information - WITH Serial No. and Claim Name

ACTIVE CLAIMS

Run Date: 09/09/2010 08:25 AM

Page 9 of 19

<u>Serial No.</u>	<u>Claim Name/Number</u>	<u>Lead Serial No.</u>	<u>Disposition</u>
AMC348140	ERIC #327	AMC348024	ACTIVE
AMC348141	ERIC #328	AMC348024	ACTIVE
AMC348142	ERIC #329	AMC348024	ACTIVE
AMC348143	ERIC #330	AMC348024	ACTIVE
AMC348144	ERIC #331	AMC348024	ACTIVE
AMC348145	ERIC #332	AMC348024	ACTIVE
AMC348146	ERIC #333	AMC348024	ACTIVE
AMC348147	ERIC #334	AMC348024	ACTIVE
AMC348148	ERIC #335	AMC348024	ACTIVE
AMC348149	ERIC #336	AMC348024	ACTIVE
AMC348150	ERIC #337	AMC348024	ACTIVE
AMC348151	ERIC #338	AMC348024	ACTIVE
AMC348152	ERIC #339	AMC348024	ACTIVE
AMC348153	ERIC #340	AMC348024	ACTIVE
AMC348154	ERIC #341	AMC348024	ACTIVE
AMC348155	ERIC #342	AMC348024	ACTIVE
AMC348156	ERIC #343	AMC348024	ACTIVE
AMC348157	ERIC #344	AMC348024	ACTIVE
AMC348158	ERIC #345	AMC348024	ACTIVE
AMC348159	ERIC #346	AMC348024	ACTIVE
AMC348160	ERIC #347	AMC348024	ACTIVE
AMC348161	ERIC #348	AMC348024	ACTIVE
AMC348162	ERIC #349	AMC348024	ACTIVE
AMC348163	ERIC #350	AMC348024	ACTIVE
AMC348164	ERIC #351	AMC348024	ACTIVE
AMC348165	ERIC #352	AMC348024	ACTIVE
AMC348166	ERIC #353	AMC348024	ACTIVE
AMC348167	ERIC #354	AMC348024	ACTIVE
AMC348168	ERIC #355	AMC348024	ACTIVE
AMC348169	ERIC #356	AMC348024	ACTIVE
AMC348170	ERIC #357	AMC348024	ACTIVE
AMC348171	ERIC #358	AMC348024	ACTIVE
AMC348172	ERIC #359	AMC348024	ACTIVE
AMC348173	ERIC #360	AMC348024	ACTIVE
AMC348174	ERIC #361	AMC348024	ACTIVE
AMC348175	ERIC #362	AMC348024	ACTIVE
AMC348176	ERIC #363	AMC348024	ACTIVE
AMC355456	RESOLUTION NO. 1	AMC355456	ACTIVE
AMC355457	RESOLUTION NO. 2	AMC355456	ACTIVE
AMC355458	RESOLUTION NO. 3	AMC355456	ACTIVE
AMC355459	RESOLUTION NO. 4	AMC355456	ACTIVE
AMC355460	RESOLUTION NO. 5	AMC355456	ACTIVE
AMC355461	RESOLUTION NO. 6	AMC355456	ACTIVE
AMC355462	RESOLUTION NO. 7	AMC355456	ACTIVE
AMC355463	RESOLUTION NO. 8	AMC355456	ACTIVE
AMC355464	RESOLUTION NO. 9	AMC355456	ACTIVE
AMC355465	RESOLUTION NO. 10	AMC355456	ACTIVE
AMC355466	RESOLUTION NO. 11	AMC355456	ACTIVE

RECEIVED  
BLM AZ STATE OFFICE  
2010 SEP 16 A 10:49  
MIDWAY ARIZONA

NO WARRANTY IS MADE BY BLM  
FOR USE OF THE DATA FOR  
PURPOSES NOT INTENDED BY BLM

DEPARTMENT OF THE INTERIOR  
BUREAU OF LAND MANAGEMENT  
MINING CLAIMS  
Customer Information - WITH Serial No. and Claim Name

**ACTIVE CLAIMS**

Run Date: 09/09/2010 08:25 AM

Page 10 of 19

<u>Serial No.</u>	<u>Claim Name/Number</u>	<u>Lead Serial No.</u>	<u>Disposition</u>
AMC355467	RESOLUTION NO. 12	AMC355456	ACTIVE
AMC355468	RESOLUTION NO. 13	AMC355456	ACTIVE
AMC355469	RESOLUTION NO. 14	AMC355456	ACTIVE
AMC355470	RESOLUTION NO. 15	AMC355456	ACTIVE
AMC355471	RESOLUTION NO. 16	AMC355456	ACTIVE
AMC355472	RESOLUTION NO. 17	AMC355456	ACTIVE
AMC355473	RESOLUTION NO. 18	AMC355456	ACTIVE
AMC355474	RESOLUTION NO. 19	AMC355456	ACTIVE
AMC355475	RESOLUTION NO. 20	AMC355456	ACTIVE
AMC355476	RESOLUTION NO. 21	AMC355456	ACTIVE
AMC355477	RESOLUTION NO. 22	AMC355456	ACTIVE
AMC355529	EAST NO 9A	AMC355529	ACTIVE
AMC355530	OAK NO 38A	AMC355529	ACTIVE
AMC355531	OAK NO 39A	AMC355529	ACTIVE
AMC355532	OAK NO 40A	AMC355529	ACTIVE
AMC355533	OAK NO 41A	AMC355529	ACTIVE
AMC355534	SUN NO 62A	AMC355529	ACTIVE
AMC355535	SUN NO 63A	AMC355529	ACTIVE
AMC355536	SUN NO 64A	AMC355529	ACTIVE
AMC356180	DAN 1	AMC356180	ACTIVE
AMC356181	DAN 2	AMC356180	ACTIVE
AMC356182	DAN 3	AMC356180	ACTIVE
AMC356183	DAN 4	AMC356180	ACTIVE
AMC356184	DAN 5	AMC356180	ACTIVE
AMC356185	DAN 6	AMC356180	ACTIVE
AMC356186	DAN 7	AMC356180	ACTIVE
AMC356187	DAN 8	AMC356180	ACTIVE
AMC356188	DAN 9	AMC356180	ACTIVE
AMC356189	DAN 10	AMC356180	ACTIVE
AMC356190	DAN 11	AMC356180	ACTIVE
AMC356191	DAN 12	AMC356180	ACTIVE
AMC356192	DAN 13	AMC356180	ACTIVE
AMC356193	DAN 14	AMC356180	ACTIVE
AMC356194	DAN 15	AMC356180	ACTIVE
AMC356195	DAN 16	AMC356180	ACTIVE
AMC356196	DAN 17	AMC356180	ACTIVE
AMC356197	DAN 18	AMC356180	ACTIVE
AMC356198	DAN 19	AMC356180	ACTIVE
AMC356199	DAN 20	AMC356180	ACTIVE
AMC356200	DAN 21	AMC356180	ACTIVE
AMC356201	DAN 22	AMC356180	ACTIVE
AMC356202	DAN 23	AMC356180	ACTIVE
AMC356203	DAN 24	AMC356180	ACTIVE
AMC356865	LEGAL TENDER 13	AMC356865	ACTIVE
AMC356866	LEGAL TENDER 14	AMC356865	ACTIVE
AMC356867	LEGAL TENDER 15	AMC356865	ACTIVE
AMC356868	LEGAL TENDER 17	AMC356865	ACTIVE
AMC356869	LEGAL TENDER 18	AMC356865	ACTIVE

RECEIVED  
 PLM AZ STATE OFFICE  
 2ND SEP 16 A 10:49  
 TUCSON, ARIZONA

NO WARRANTY IS MADE BY BLM  
FOR USE OF THE DATA FOR  
PURPOSES NOT INTENDED BY BLM



DEPARTMENT OF THE INTERIOR  
BUREAU OF LAND MANAGEMENT  
MINING CLAIMS  
Customer Information - WITH Serial No. and Claim Name

**ACTIVE CLAIMS**

Run Date: 09/09/2010 08:25 AM

Page 11 of 19

<u>Serial No.</u>	<u>Claim Name/Number</u>	<u>Lead Serial No.</u>	<u>Disposition</u>
AMC356870	LEGAL TENDER 20	AMC356865	ACTIVE
AMC356871	LEGAL TENDER 21	AMC356865	ACTIVE
AMC356872	LEGAL TENDER 22	AMC356865	ACTIVE
AMC356884	LEGAL TENDER 1	AMC356884	ACTIVE
AMC356885	LEGAL TENDER 2	AMC356884	ACTIVE
AMC356886	LEGAL TENDER 3	AMC356884	ACTIVE
AMC356887	LEGAL TENDER 4	AMC356884	ACTIVE
AMC356888	LEGAL TENDER 5	AMC356884	ACTIVE
AMC356889	LEGAL TENDER 6	AMC356884	ACTIVE
AMC356890	LEGAL TENDER 7	AMC356884	ACTIVE
AMC356891	LEGAL TENDER 8	AMC356884	ACTIVE
AMC356892	LEGAL TENDER 9	AMC356884	ACTIVE
AMC356893	LEGAL TENDER 10	AMC356884	ACTIVE
AMC356894	LEGAL TENDER 11	AMC356884	ACTIVE
AMC356895	LEGAL TENDER 12	AMC356884	ACTIVE
AMC356896	LEGAL TENDER 16	AMC356884	ACTIVE
AMC356897	LEGAL TENDER 19	AMC356884	ACTIVE
AMC356933	LEGAL TENDER 23	AMC356933	ACTIVE
AMC357097	KAY 15A	AMC357097	ACTIVE
AMC357098	KAY 140A	AMC357097	ACTIVE
AMC359395	GALAXY NO.1	AMC359395	ACTIVE
AMC359396	GLADIATOR NO.1	AMC359395	ACTIVE
AMC359397	GLADIATOR NO.2	AMC359395	ACTIVE
AMC359398	GLADIATOR NO.3	AMC359395	ACTIVE
AMC359399	GLADIATOR NO.4	AMC359395	ACTIVE
AMC359400	GLADIATOR NO.5	AMC359395	ACTIVE
AMC359401	GLADIATOR NO.6	AMC359395	ACTIVE
AMC359402	GLADIATOR NO.7	AMC359395	ACTIVE
AMC359403	GLADIATOR NO.8	AMC359395	ACTIVE
AMC359404	GLADIATOR NO.9	AMC359395	ACTIVE
AMC362903	OLGA 1	AMC362903	ACTIVE
AMC362904	OLGA 2	AMC362903	ACTIVE
AMC362905	OLGA 3	AMC362903	ACTIVE
AMC362906	OLGA 4	AMC362903	ACTIVE
AMC362907	OLGA 5	AMC362903	ACTIVE
AMC362908	OLGA 6	AMC362903	ACTIVE
AMC365450	OLGA 11	AMC365450	ACTIVE
AMC365451	OLGA 12	AMC365450	ACTIVE
AMC365452	OLGA 13	AMC365450	ACTIVE
AMC365453	OLGA 14	AMC365450	ACTIVE
AMC45754	MARGARET #69	AMC45684	ACTIVE
AMC45755	MARGARET #69E	AMC45684	ACTIVE
AMC45820	MARGARET #133	AMC45684	ACTIVE
AMC45823	MARGARET #135	AMC45684	ACTIVE
AMC45826	MARGARET #137	AMC45684	ACTIVE
AMC45827	MARGARET #138	AMC45684	ACTIVE
AMC45828	MARGARET #139	AMC45684	ACTIVE
AMC45829	MARGARET #140	AMC45684	ACTIVE

RECEIVED  
 BLM AZ STATE OFFICE  
 2010 SEP 15 A 10:49  
 PHOENIX, ARIZONA

NO WARRANTY IS MADE BY BLM  
FOR USE OF THE DATA FOR  
PURPOSES NOT INTENDED BY BLM

DEPARTMENT OF THE INTERIOR  
BUREAU OF LAND MANAGEMENT  
MINING CLAIMS  
Customer Information - WITH Serial No. and Claim Name

**ACTIVE CLAIMS**

Run Date: 09/09/2010 08:25 AM

Page 12 of 19

<u>Serial No.</u>	<u>Claim Name/Number</u>	<u>Lead Serial No.</u>	<u>Disposition</u>
AMC45842	MARGARET #153	AMC45684	ACTIVE
AMC45843	MARGARET #154	AMC45684	ACTIVE
AMC45844	MARGARET #155	AMC45684	ACTIVE
AMC45845	MARGARET #156	AMC45684	ACTIVE
AMC45846	MARGARET #157	AMC45684	ACTIVE
AMC45849	MARGARET #159	AMC45684	ACTIVE
AMC45852	MARGARET #161	AMC45684	ACTIVE
AMC45853	MARGARET #162	AMC45684	ACTIVE
AMC45854	MARGARET #162W	AMC45684	ACTIVE
AMC45855	MARGARET #163	AMC45684	ACTIVE
AMC45856	MARGARET #164	AMC45684	ACTIVE
AMC45857	MARGARET #164W	AMC45684	ACTIVE
AMC45858	MARGARET #165	AMC45684	ACTIVE
AMC45859	MARGARET #166	AMC45684	ACTIVE
AMC45860	MARGARET #166W	AMC45684	ACTIVE
AMC45901	MARGARET # 217	AMC45684	ACTIVE
AMC45902	MARGARET # 218	AMC45684	ACTIVE
AMC45903	MARGARET # 219	AMC45684	ACTIVE
AMC45904	MARGARET # 220	AMC45684	ACTIVE
AMC45905	MARGARET # 221	AMC45684	ACTIVE
AMC45906	MARGARET # 222	AMC45684	ACTIVE
AMC45907	MARGARET # 223	AMC45684	ACTIVE
AMC45908	MARGARET # 224	AMC45684	ACTIVE
AMC45909	MARGARET # 225	AMC45684	ACTIVE
AMC45910	MARGARET # 226	AMC45684	ACTIVE
AMC45911	MARGARET # 227	AMC45684	ACTIVE
AMC45912	MARGARET # 228	AMC45684	ACTIVE
AMC45913	MARGARET # 229	AMC45684	ACTIVE
AMC45914	MARGARET # 230	AMC45684	ACTIVE
AMC45915	MARGARET # 231	AMC45684	ACTIVE
AMC45916	MARGARET # 233	AMC45684	ACTIVE
AMC45917	MARGARET # 234	AMC45684	ACTIVE
AMC45918	MARGARET # 234W	AMC45684	ACTIVE
AMC45919	MARGARET # 235	AMC45684	ACTIVE
AMC45920	MARGARET # 236	AMC45684	ACTIVE
AMC45921	MARGARET # 237	AMC45684	ACTIVE
AMC45922	MARGARET # 238	AMC45684	ACTIVE
AMC45923	MARGARET # 239	AMC45684	ACTIVE
AMC45924	MARGARET # 240	AMC45684	ACTIVE
AMC45925	MARGARET # 241	AMC45684	ACTIVE
AMC45926	MARGARET # 242	AMC45684	ACTIVE
AMC45927	MARGARET # 243	AMC45684	ACTIVE
AMC45928	MARGARET # 244	AMC45684	ACTIVE
AMC45929	MARGARET # 245	AMC45684	ACTIVE
AMC45930	MARGARET # 246	AMC45684	ACTIVE
AMC45931	MARGARET # 247	AMC45684	ACTIVE
AMC45932	MARGARET # 248	AMC45684	ACTIVE
AMC45933	MARGARET # 249	AMC45684	ACTIVE

RECEIVED  
 CLM AZ STATE OFFICE  
 2010 SEP 16 A 10:49  
 PHOENIX, ARIZONA

NO WARRANTY IS MADE BY BLM  
FOR USE OF THE DATA FOR  
PURPOSES NOT INTENDED BY BLM

DEPARTMENT OF THE INTERIOR  
 BUREAU OF LAND MANAGEMENT  
 MINING CLAIMS

Customer Information - WITH Serial No. and Claim Name

ACTIVE CLAIMS

Run Date: 09/09/2010 08:25 AM

Page 13 of 19

<u>Serial No.</u>	<u>Claim Name/Number</u>	<u>Lead Serial No.</u>	<u>Disposition</u>
AMC45934	MARGARET # 250	AMC45684	ACTIVE
AMC45935	MARGARET # 251	AMC45684	ACTIVE
AMC45936	MARGARET # 252	AMC45684	ACTIVE
AMC45937	MARGARET # 253	AMC45684	ACTIVE
AMC45938	MARGARET # 254	AMC45684	ACTIVE
AMC45939	MARGARET # 255	AMC45684	ACTIVE
AMC45940	MARGARET # 256	AMC45684	ACTIVE
AMC45941	MARGARET # 257	AMC45684	ACTIVE
AMC45942	MARGARET # 258	AMC45684	ACTIVE
AMC45943	MARGARET # 259	AMC45684	ACTIVE
AMC45944	MARGARET # 260	AMC45684	ACTIVE
AMC45945	MARGARET # 261	AMC45684	ACTIVE
AMC45946	MARGARET # 262	AMC45684	ACTIVE
AMC45947	MARGARET # 263	AMC45684	ACTIVE
AMC45948	MARGARET # 264	AMC45684	ACTIVE
AMC45949	MARGARET # 265	AMC45684	ACTIVE
AMC45950	MARGARET # 266	AMC45684	ACTIVE
AMC45951	MARGARET # 267	AMC45684	ACTIVE
AMC45952	MARGARET # 268	AMC45684	ACTIVE
AMC45953	MARGARET # 269	AMC45684	ACTIVE
AMC45954	MARGARET # 270	AMC45684	ACTIVE
AMC45955	MARGARET # 271	AMC45684	ACTIVE
AMC45956	MARGARET # 272	AMC45684	ACTIVE
AMC45957	MARGARET # 273	AMC45684	ACTIVE
AMC45958	MARGARET # 274	AMC45684	ACTIVE
AMC45959	MARGARET # 275	AMC45684	ACTIVE
AMC45960	MARGARET # 276	AMC45684	ACTIVE
AMC45961	MARGARET # 277	AMC45684	ACTIVE
AMC45962	MARGARET # 278	AMC45684	ACTIVE
AMC45963	MARGARET # 279	AMC45684	ACTIVE
AMC45964	MARGARET # 280	AMC45684	ACTIVE
AMC45965	MARGARET # 281	AMC45684	ACTIVE
AMC45966	MARGARET # 282	AMC45684	ACTIVE
AMC45967	MARGARET # 283	AMC45684	ACTIVE
AMC45968	MARGARET # 284	AMC45684	ACTIVE
AMC45969	MARGARET # 285	AMC45684	ACTIVE
AMC45970	MARGARET # 286	AMC45684	ACTIVE
AMC45971	MARGARET # 287	AMC45684	ACTIVE
AMC45985	MARGARET # 305	AMC45684	ACTIVE
AMC45986	MARGARET # 306	AMC45684	ACTIVE
AMC45987	MARGARET # 307	AMC45684	ACTIVE
AMC45988	MARGARET # 308	AMC45684	ACTIVE
AMC45989	MARGARET # 309	AMC45684	ACTIVE
AMC45990	MARGARET # 310	AMC45684	ACTIVE
AMC45991	MARGARET # 311	AMC45684	ACTIVE
AMC45992	MARGARET # 312	AMC45684	ACTIVE
AMC45993	MARGARET # 313	AMC45684	ACTIVE
AMC45994	MARGARET # 314	AMC45684	ACTIVE

RECEIVED  
 BLM AZ STATE OFFICE  
 2010 SEP 16 A 10:49  
 PHOENIX, ARIZONA

NO WARRANTY IS MADE BY BLM  
 FOR USE OF THE DATA FOR  
 PURPOSES NOT INTENDED BY BLM

DEPARTMENT OF THE INTERIOR  
BUREAU OF LAND MANAGEMENT  
MINING CLAIMS  
Customer Information - WITH Serial No. and Claim Name

**ACTIVE CLAIMS**

Run Date: 09/09/2010 08:25 AM

Page 14 of 19

<u>Serial No.</u>	<u>Claim Name/Number</u>	<u>Lead Serial No.</u>	<u>Disposition</u>
AMC45995	MARGARET # 315	AMC45684	ACTIVE
AMC45996	MARGARET # 316	AMC45684	ACTIVE
AMC45997	MARGARET # 317	AMC45684	ACTIVE
AMC45998	MARGARET # 318	AMC45684	ACTIVE
AMC45999	MARGARET # 319	AMC45684	ACTIVE
AMC46000	MARGARET # 320	AMC45684	ACTIVE
AMC46001	MARGARET # 321	AMC45684	ACTIVE
AMC46002	MARGARET # 322	AMC45684	ACTIVE
AMC46003	MARGARET # 323	AMC45684	ACTIVE
AMC46004	MARGARET # 324	AMC45684	ACTIVE
AMC46005	MARGARET # 325	AMC45684	ACTIVE
AMC46007	MARGARET # 327	AMC45684	ACTIVE
AMC46008	MARGARET # 328	AMC45684	ACTIVE
AMC46011	MARGARET # 331	AMC45684	ACTIVE
AMC46012	MARGARET # 332	AMC45684	ACTIVE
AMC46013	MARGARET # 333	AMC45684	ACTIVE
AMC46014	MARGARET # 334	AMC45684	ACTIVE
AMC46015	MARGARET # 335	AMC45684	ACTIVE
AMC46016	MARGARET # 336	AMC45684	ACTIVE
AMC47117	KAY NO 152	AMC46919	ACTIVE
AMC47272	LD NO 1	AMC46919	ACTIVE
AMC47273	LD NO 2	AMC46919	ACTIVE
AMC47274	LD NO 3	AMC46919	ACTIVE
AMC47275	LD NO 4	AMC46919	ACTIVE
AMC47276	LD NO 5	AMC46919	ACTIVE
AMC47277	LD NO 6	AMC46919	ACTIVE
AMC47278	LD NO 7	AMC46919	ACTIVE
AMC47279	LD NO 8	AMC46919	ACTIVE
AMC47280	LD NO 9	AMC46919	ACTIVE
AMC60069	RED BRICK #1	AMC60069	ACTIVE
AMC60083	APEX	AMC60069	ACTIVE
AMC60084	ASH NO 1	AMC60069	ACTIVE
AMC60085	ASH NO 6	AMC60069	ACTIVE
AMC60086	ASH NO 8	AMC60069	ACTIVE
AMC60087	ASH NO 9	AMC60069	ACTIVE
AMC60088	ASH NO 10	AMC60069	ACTIVE
AMC60089	ASH NO 11	AMC60069	ACTIVE
AMC60090	ASH NO 12	AMC60069	ACTIVE
AMC60091	ASH NO 13	AMC60069	ACTIVE
AMC60092	ASH NO 14	AMC60069	ACTIVE
AMC60093	ASH NO 15	AMC60069	ACTIVE
AMC60094	ASH NO 16	AMC60069	ACTIVE
AMC60095	ASH NO 17	AMC60069	ACTIVE
AMC60096	ASH NO 18	AMC60069	ACTIVE
AMC60097	ASH NO 19	AMC60069	ACTIVE
AMC60098	ASH NO 20	AMC60069	ACTIVE
AMC60099	ASH NO 21	AMC60069	ACTIVE
AMC60100	ASH NO 22	AMC60069	ACTIVE

RECEIVED  
 BLM AZ STATE OFFICE  
 PHOENIX, ARIZONA  
 2010 SEP 16 A 10:49

NO WARRANTY IS MADE BY BLM  
FOR USE OF THE DATA FOR  
PURPOSES NOT INTENDED BY BLM

DEPARTMENT OF THE INTERIOR  
BUREAU OF LAND MANAGEMENT  
MINING CLAIMS  
Customer Information - WITH Serial No. and Claim Name

**ACTIVE CLAIMS**

Run Date: 09/09/2010 08:25 AM

Page 15 of 19

<u>Serial No.</u>	<u>Claim Name/Number</u>	<u>Lead Serial No.</u>	<u>Disposition</u>
AMC60101	ASH NO 23	AMC60069	ACTIVE
AMC60102	ASH NO 24	AMC60069	ACTIVE
AMC60103	ASH NO 25	AMC60069	ACTIVE
AMC60104	ASH NO 26	AMC60069	ACTIVE
AMC60105	ASH NO 27	AMC60069	ACTIVE
AMC60106	ASH NO 28	AMC60069	ACTIVE
AMC60107	ASH NO 29	AMC60069	ACTIVE
AMC60108	RUSS NO 8	AMC60069	ACTIVE
AMC60109	RUSS NO 9	AMC60069	ACTIVE
AMC60110	RUSS NO 10	AMC60069	ACTIVE
AMC60111	RUSS NO 11	AMC60069	ACTIVE
AMC60112	RUSS NO 12	AMC60069	ACTIVE
AMC60113	RUSS NO 13	AMC60069	ACTIVE
AMC60114	RUSS NO 14	AMC60069	ACTIVE
AMC60115	RUSS NO 15	AMC60069	ACTIVE
AMC60116	RUSS NO 16	AMC60069	ACTIVE
AMC60117	RUSS NO 18A	AMC60069	ACTIVE
AMC60118	RUSS NO 17A	AMC60069	ACTIVE
AMC60119	RUSS NO 19A	AMC60069	ACTIVE
AMC60120	RUSS NO 20A	AMC60069	ACTIVE
AMC60121	RUSS NO 21	AMC60069	ACTIVE
AMC60122	RUSS NO 22	AMC60069	ACTIVE
AMC60123	RUSS NO 23	AMC60069	ACTIVE
AMC60124	RUSS NO 24	AMC60069	ACTIVE
AMC60125	BLACK FOOT NO 1	AMC60069	ACTIVE
AMC60126	HARD ROCK #8	AMC60069	ACTIVE
AMC60129	HARD ROCK #13	AMC60069	ACTIVE
AMC60130	HARD ROCK #14	AMC60069	ACTIVE
AMC60131	MONARCH NO 1	AMC60069	ACTIVE
AMC60132	NADENE	AMC60069	ACTIVE
AMC60133	NADENE NO 1	AMC60069	ACTIVE
AMC60136	OAK NO 9	AMC60069	ACTIVE
AMC60141	OAK NO 18	AMC60069	ACTIVE
AMC60142	OAK NO 19	AMC60069	ACTIVE
AMC60143	OAK NO 20	AMC60069	ACTIVE
AMC60144	OAK NO 21	AMC60069	ACTIVE
AMC60145	OAK NO 22	AMC60069	ACTIVE
AMC60146	OAK NO 23	AMC60069	ACTIVE
AMC60147	OAK NO 24	AMC60069	ACTIVE
AMC60148	OAK NO 25	AMC60069	ACTIVE
AMC60149	OAK NO 26	AMC60069	ACTIVE
AMC60150	OAK NO 27	AMC60069	ACTIVE
AMC60151	PINE NO 1	AMC60069	ACTIVE
AMC60152	PINE NO 2	AMC60069	ACTIVE
AMC60153	PINE NO 3	AMC60069	ACTIVE
AMC60154	PINE NO 4	AMC60069	ACTIVE
AMC60155	PINE NO 5	AMC60069	ACTIVE
AMC60156	PINE NO 6	AMC60069	ACTIVE

PROPERTY ARIZONA

2010 SEP 16 A 10:49

RECEIVED  
BLM AZ STATE OFFICE

NO WARRANTY IS MADE BY BLM  
FOR USE OF THE DATA FOR  
PURPOSES NOT INTENDED BY BLM

DEPARTMENT OF THE INTERIOR  
 BUREAU OF LAND MANAGEMENT  
 MINING CLAIMS  
 Customer Information - WITH Serial No. and Claim Name

**ACTIVE CLAIMS**

Run Date: 09/09/2010 08:25 AM

Page 16 of 19

<u>Serial No.</u>	<u>Claim Name/Number</u>	<u>Lead Serial No.</u>	<u>Disposition</u>
AMC60157	PINE NO 7	AMC60069	ACTIVE
AMC60158	PINE NO 8	AMC60069	ACTIVE
AMC60159	PINE NO 9	AMC60069	ACTIVE
AMC60160	OAK NO 33	AMC60069	ACTIVE
AMC60161	OAK NO 34	AMC60069	ACTIVE
AMC60162	OAK NO 35	AMC60069	ACTIVE
AMC60163	OAK NO 36	AMC60069	ACTIVE
AMC60164	OAK NO 37	AMC60069	ACTIVE
AMC60165	OAK NO 38	AMC60069	ACTIVE
AMC60166	OAK NO 39	AMC60069	ACTIVE
AMC60168	OAK NO 41	AMC60069	ACTIVE
AMC60169	OAK NO 42	AMC60069	ACTIVE
AMC60170	OAK NO 43	AMC60069	ACTIVE
AMC60171	OAK NO 44	AMC60069	ACTIVE
AMC60172	PALACE NO 1	AMC60069	ACTIVE
AMC60173	ACE	AMC60069	ACTIVE
AMC60174	ACE 1	AMC60069	ACTIVE
AMC60175	ACE 2	AMC60069	ACTIVE
AMC60176	ACE 3	AMC60069	ACTIVE
AMC60177	ACE 4	AMC60069	ACTIVE
AMC60178	ACE 5	AMC60069	ACTIVE
AMC60179	ACE 6	AMC60069	ACTIVE
AMC60180	ALTO	AMC60069	ACTIVE
AMC60181	ALTO NO 1	AMC60069	ACTIVE
AMC60182	ALTO NO 2	AMC60069	ACTIVE
AMC60183	ALTO NO 3	AMC60069	ACTIVE
AMC60184	ALTO NO 4	AMC60069	ACTIVE
AMC60185	ALTO NO 5	AMC60069	ACTIVE
AMC60187	ALTO NO 7	AMC60069	ACTIVE
AMC60188	ALTO NO 8	AMC60069	ACTIVE
AMC60189	ALTO NO 9	AMC60069	ACTIVE
AMC60190	ALTO NO 10	AMC60069	ACTIVE
AMC60191	ALTO NO 11	AMC60069	ACTIVE
AMC60192	ARIZONA	AMC60069	ACTIVE
AMC60193	BIG LEDGE	AMC60069	ACTIVE
AMC60195	WES NO 1	AMC60069	ACTIVE
AMC60196	WES NO 2	AMC60069	ACTIVE
AMC60197	BROOKLYN	AMC60069	ACTIVE
AMC60198	CHICAGO	AMC60069	ACTIVE
AMC60199	GARDNER	AMC60069	ACTIVE
AMC60200	GUSSIE	AMC60069	ACTIVE
AMC60201	BLACK ROCK NO 1	AMC60069	ACTIVE
AMC60203	HARD ROCK #2	AMC60069	ACTIVE
AMC60204	HARD ROCK #6	AMC60069	ACTIVE
AMC60205	HARD ROCK #7	AMC60069	ACTIVE
AMC60206	HARD ROCK #11	AMC60069	ACTIVE
AMC60207	HARD ROCK #12	AMC60069	ACTIVE
AMC60208	HORN SILVER	AMC60069	ACTIVE

RECEIVED  
 BLM ARIZONA STATE OFFICE  
 2010 SEP 16 A 10:49

NO WARRANTY IS MADE BY BLM  
 FOR USE OF THE DATA FOR  
 PURPOSES NOT INTENDED BY BLM

DEPARTMENT OF THE INTERIOR  
BUREAU OF LAND MANAGEMENT  
MINING CLAIMS  
Customer Information - WITH Serial No. and Claim Name

**ACTIVE CLAIMS**

Run Date: 09/09/2010 08:25 AM

Page 17 of 19

<u>Serial No.</u>	<u>Claim Name/Number</u>	<u>Lead Serial No.</u>	<u>Disposition</u>
AMC60209	HORN SILVER NO 1	AMC60069	ACTIVE
AMC60210	JANE	AMC60069	ACTIVE
AMC60211	JOHNNIE	AMC60069	ACTIVE
AMC60212	KATIE	AMC60069	ACTIVE
AMC60213	LEGAL TENDER	AMC60069	ACTIVE
AMC60214	LIBBIE	AMC60069	ACTIVE
AMC60215	LIBBIE NO 1	AMC60069	ACTIVE
AMC60216	LIBBIE NO 2	AMC60069	ACTIVE
AMC60218	MAGGIE	AMC60069	ACTIVE
AMC60219	MICHIGAN	AMC60069	ACTIVE
AMC60220	NEW YORK	AMC60069	ACTIVE
AMC60221	RUBE	AMC60069	ACTIVE
AMC60222	RUBY	AMC60069	ACTIVE
AMC60223	SALLIE	AMC60069	ACTIVE
AMC60224	APACHE LEAP	AMC60069	ACTIVE
AMC60225	COBRE VERDE	AMC60069	ACTIVE
AMC60226	COBRE VERDE NO 1	AMC60069	ACTIVE
AMC60227	CONNECTING LINK	AMC60069	ACTIVE
AMC60228	CONNECTING LINK NO 1	AMC60069	ACTIVE
AMC60229	CONNECTING LINK NO 2	AMC60069	ACTIVE
AMC60230	CONNECTING LINK NO 3	AMC60069	ACTIVE
AMC60231	CONNECTING LINK NO 4	AMC60069	ACTIVE
AMC60238	DACITE NO 12	AMC60069	ACTIVE
AMC60239	DACITE NO 13	AMC60069	ACTIVE
AMC60244	SAN JUAN	AMC60069	ACTIVE
AMC60245	SOUTH SYNDICATE NO 1	AMC60069	ACTIVE
AMC60246	SOUTH SYNDICATE NO 2	AMC60069	ACTIVE
AMC60247	SOUTH SYNDICATE NO 3	AMC60069	ACTIVE
AMC60248	SOUTH SYNDICATE NO 4	AMC60069	ACTIVE
AMC60249	SOUTH SYNDICATE NO 5	AMC60069	ACTIVE
AMC60250	SUN #2	AMC60069	ACTIVE
AMC60251	SUN #3	AMC60069	ACTIVE
AMC60252	SUN #4	AMC60069	ACTIVE
AMC60253	SUN #5	AMC60069	ACTIVE
AMC60254	SUN #6	AMC60069	ACTIVE
AMC60255	SUN #7	AMC60069	ACTIVE
AMC60256	SUN #8	AMC60069	ACTIVE
AMC60257	SUN #9	AMC60069	ACTIVE
AMC60258	SUN #10	AMC60069	ACTIVE
AMC60259	SUN #11	AMC60069	ACTIVE
AMC60260	SUN #12	AMC60069	ACTIVE
AMC60261	SUN #13	AMC60069	ACTIVE
AMC60262	SUN #14	AMC60069	ACTIVE
AMC60263	SUN #15	AMC60069	ACTIVE
AMC60264	SUN #16	AMC60069	ACTIVE
AMC60265	SUN #17	AMC60069	ACTIVE
AMC60266	SUN #18	AMC60069	ACTIVE
AMC60267	SUN #19	AMC60069	ACTIVE

RECEIVED  
 PLM AZ STATE OFFICE  
 2010 SEP 16 A 10:49  
 PHOENIX, ARIZONA

NO WARRANTY IS MADE BY BLM  
FOR USE OF THE DATA FOR  
PURPOSES NOT INTENDED BY BLM

DEPARTMENT OF THE INTERIOR  
 BUREAU OF LAND MANAGEMENT  
 MINING CLAIMS  
 Customer Information - WITH Serial No. and Claim Name

**ACTIVE CLAIMS**

Run Date: 09/09/2010 08:25 AM

Page 18 of 19

<u>Serial No.</u>	<u>Claim Name/Number</u>	<u>Lead Serial No.</u>	<u>Disposition</u>
AMC60268	SUN #20	AMC60069	ACTIVE
AMC60269	SUN #21	AMC60069	ACTIVE
AMC60270	SUN #22	AMC60069	ACTIVE
AMC60271	SUN #23	AMC60069	ACTIVE
AMC60272	SUN #24	AMC60069	ACTIVE
AMC60273	SUN #25	AMC60069	ACTIVE
AMC60274	SUN #26	AMC60069	ACTIVE
AMC60275	SUN #27	AMC60069	ACTIVE
AMC60276	SUN #28	AMC60069	ACTIVE
AMC60277	SUN #29	AMC60069	ACTIVE
AMC60278	SUN #30	AMC60069	ACTIVE
AMC60279	SUN #31	AMC60069	ACTIVE
AMC60280	SUN #32	AMC60069	ACTIVE
AMC60281	SUN #33	AMC60069	ACTIVE
AMC60282	SUN #34	AMC60069	ACTIVE
AMC60283	SUN #35	AMC60069	ACTIVE
AMC60284	SUN #36	AMC60069	ACTIVE
AMC60285	SUN #37	AMC60069	ACTIVE
AMC60286	SUN #38	AMC60069	ACTIVE
AMC60288	SUN #40	AMC60069	ACTIVE
AMC60289	SUN #41	AMC60069	ACTIVE
AMC60290	SUN #44	AMC60069	ACTIVE
AMC60291	SUN #45	AMC60069	ACTIVE
AMC60292	SUN #48	AMC60069	ACTIVE
AMC60293	SUN #49	AMC60069	ACTIVE
AMC60294	SUN #52	AMC60069	ACTIVE
AMC60295	SUN #53	AMC60069	ACTIVE
AMC60296	SUN #54	AMC60069	ACTIVE
AMC60297	SUN #55	AMC60069	ACTIVE
AMC60298	SUN #56	AMC60069	ACTIVE
AMC60299	SUN #57	AMC60069	ACTIVE
AMC60300	SUN #58	AMC60069	ACTIVE
AMC60301	SUN #59	AMC60069	ACTIVE
AMC60302	SUN #60	AMC60069	ACTIVE
AMC60303	SUN #61	AMC60069	ACTIVE
AMC60304	SUN #62	AMC60069	ACTIVE
AMC60305	SUN #63	AMC60069	ACTIVE
AMC60306	SUN #64	AMC60069	ACTIVE
AMC60307	SUN #65	AMC60069	ACTIVE
AMC60308	SUN #66	AMC60069	ACTIVE
AMC60309	SUN #67	AMC60069	ACTIVE
AMC60310	SUN #68	AMC60069	ACTIVE
AMC60311	SUN #69	AMC60069	ACTIVE
AMC60312	SUN #70	AMC60069	ACTIVE
AMC60313	SUN #71	AMC60069	ACTIVE
AMC60314	SUN #42A	AMC60069	ACTIVE
AMC60315	SUN #46A	AMC60069	ACTIVE
AMC60316	SUN #50A	AMC60069	ACTIVE

RECEIVED  
 PLM AZ STATE OFFICE  
 2010 SEP 16 A 10:49

NO WARRANTY IS MADE BY BLM  
 FOR USE OF THE DATA FOR  
 PURPOSES NOT INTENDED BY BLM



**DEPARTMENT OF THE INTERIOR  
BUREAU OF LAND MANAGEMENT  
MINING CLAIMS  
Customer Information - WITH Serial No. and Claim Name**

**ACTIVE CLAIMS**

Run Date: 09/09/2010 08:25 AM

Page 19 of 19

<u>Serial No.</u>	<u>Claim Name/Number</u>	<u>Lead Serial No.</u>	<u>Disposition</u>
AMC60362	ANNEX	AMC60069	ACTIVE
AMC60363	APEX	AMC60069	ACTIVE
AMC60364	BROKEN HILL NO 1	AMC60069	ACTIVE
AMC60365	COBRE VERDE NO 2	AMC60069	ACTIVE
AMC60366	COBRE VERDE NO 3	AMC60069	ACTIVE
AMC60367	COPPER BELL	AMC60069	ACTIVE
AMC60389	ILLINOIS	AMC60069	ACTIVE
AMC60390	INDIANA	AMC60069	ACTIVE
AMC60391	IOWA	AMC60069	ACTIVE
AMC60392	LEAD HILL	AMC60069	ACTIVE
AMC60394	SOUTH SYNDICATE NO 6	AMC60069	ACTIVE
AMC60395	SOUTH SYNDICATE NO 7	AMC60069	ACTIVE
AMC60396	SOUTH SYNDICATE NO 8	AMC60069	ACTIVE
AMC60397	SOUTH SYNDICATE NO 9	AMC60069	ACTIVE
AMC60398	SOUTH SYNDICATE NO10	AMC60069	ACTIVE
AMC60399	SOUTH SYNDICATE NO11	AMC60069	ACTIVE
AMC60400	SOUTH SYNDICATE NO12	AMC60069	ACTIVE
AMC60401	TOUCH NOT NO 2	AMC60069	ACTIVE
AMC60402	EXTENSION NO 1A	AMC60069	ACTIVE
AMC60403	EXTENSION NO 2	AMC60069	ACTIVE
AMC60404	EXTENSION NO 3	AMC60069	ACTIVE
AMC60405	EXTENSION NO 4	AMC60069	ACTIVE
AMC60406	EXTENSION NO 5	AMC60069	ACTIVE
AMC60407	EXTENSION NO 6	AMC60069	ACTIVE
AMC60408	EXTENSION NO 7	AMC60069	ACTIVE
AMC60409	EXTENSION NO 8	AMC60069	ACTIVE
AMC60433	EXTENSION NO 31	AMC60069	ACTIVE
AMC60434	EXTENSION NO 32	AMC60069	ACTIVE
AMC60435	EXTENSION NO 33	AMC60069	ACTIVE
AMC60436	EXTENSION NO 34	AMC60069	ACTIVE
AMC60437	EXTENSION NO 35	AMC60069	ACTIVE
AMC60438	EXTENSION NO 36	AMC60069	ACTIVE
AMC60439	EXTENSION NO 37	AMC60069	ACTIVE
AMC60440	EXTENSION NO 38	AMC60069	ACTIVE
AMC60441	EXTENSION NO 39	AMC60069	ACTIVE
AMC60442	EXTENSION NO 40	AMC60069	ACTIVE
AMC60443	EXTENSION NO 41	AMC60069	ACTIVE
AMC60452	OAK NO 45	AMC60069	ACTIVE
AMC60453	BROKEN HILL NO 2	AMC60069	ACTIVE

Number of ACTIVE cases: 898

2010 SEP 16 A 10:49

RECEIVED  
BLM AZ STATE OFFICE

**NO WARRANTY IS MADE BY BLM  
FOR USE OF THE DATA FOR  
PURPOSES NOT INTENDED BY BLM**

DEPARTMENT OF THE INTERIOR  
 BUREAU OF LAND MANAGEMENT  
 MINING CLAIMS  
 Customer Information - WITH Serial No. and Claim Name

**ACTIVE CLAIMS**

Run Date: 09/09/2010 08:19 AM

Page 1 of 20

**Admin State: AZ**  
**Geo State: AZ**

**RESOLUTION COPPER CO**  
 102 MAGMA HEIGHTS  
 SUPERIOR, AZ 85273

**CUSTOMER ID: 2229482**

<u>Serial No.</u>	<u>Claim Name/Number</u>	<u>Lead Serial No.</u>	<u>Disposition</u>
AMC366558	JUNO 1	AMC366558	ACTIVE
AMC366559	JUNO 2	AMC366558	ACTIVE
AMC366560	JUNO 3	AMC366558	ACTIVE
AMC366561	JUNO 4	AMC366558	ACTIVE
AMC366562	JUNO 5	AMC366558	ACTIVE
AMC366563	JUNO 6	AMC366558	ACTIVE
AMC366564	JUNO 7	AMC366558	ACTIVE
AMC366565	JUNO 8	AMC366558	ACTIVE
AMC366566	JUNO 9	AMC366558	ACTIVE
AMC366567	JUNO 10	AMC366558	ACTIVE
AMC366568	JUNO 11	AMC366558	ACTIVE
AMC366569	JUNO 12	AMC366558	ACTIVE
AMC366570	JUNO 13	AMC366558	ACTIVE
AMC366571	JUNO 16	AMC366558	ACTIVE

RECEIVED  
 PLM AZ STATE OFFICE  
 2010 SEP 16 A 10:49  
 PHOENIX, ARIZONA

Number of ACTIVE cases: 14

**RESOLUTION COPPER CO**  
 2525 E AZ BILTMORE CR #C-135  
 PHOENIX, AZ 85016

**CUSTOMER ID: 2228640**

<u>Serial No.</u>	<u>Claim Name/Number</u>	<u>Lead Serial No.</u>	<u>Disposition</u>
AMC374059	RAPTOR #1	AMC374059	ACTIVE
AMC374060	RAPTOR #2	AMC374059	ACTIVE
AMC374061	RAPTOR #3	AMC374059	ACTIVE
AMC374062	RAPTOR #4	AMC374059	ACTIVE
AMC374063	RAPTOR #5	AMC374059	ACTIVE
AMC374064	RAPTOR #6	AMC374059	ACTIVE
AMC374065	RAPTOR #7	AMC374059	ACTIVE

Number of ACTIVE cases: 7

**RESOLUTION COPPER CO**  
 BOX 1944  
 SUPERIOR, AZ 85273

**CUSTOMER ID: 2260862**

<u>Serial No.</u>	<u>Claim Name/Number</u>	<u>Lead Serial No.</u>	<u>Disposition</u>
AMC384892	RICHARD 1	AMC384892	ACTIVE
AMC384893	RICHARD 2	AMC384892	ACTIVE
AMC384894	RICHARD 3	AMC384892	ACTIVE
AMC384895	RICHARD 4	AMC384892	ACTIVE
AMC384896	RICHARD 5	AMC384892	ACTIVE
AMC384897	RICHARD 6	AMC384892	ACTIVE
AMC384898	RICHARD 7	AMC384892	ACTIVE
AMC384899	RICHARD 8	AMC384892	ACTIVE

NO WARRANTY IS MADE BY BLM  
 FOR USE OF THE DATA FOR  
 PURPOSES NOT INTENDED BY BLM

DEPARTMENT OF THE INTERIOR  
BUREAU OF LAND MANAGEMENT  
MINING CLAIMS

Customer Information - WITH Serial No. and Claim Name

ACTIVE CLAIMS

Run Date: 09/09/2010 08:19 AM

<u>Serial No.</u>	<u>Claim Name/Number</u>	<u>Lead Serial No.</u>	<u>Disposition</u>
AMC384900	RICHARD 9	AMC384892	ACTIVE
AMC384901	RICHARD 10	AMC384892	ACTIVE

Number of ACTIVE cases: 10

RESOLUTION COPPER MINING LLC  
2525 E AZ BILTMORE CIR #C135  
PHOENIX, AZ 85016

CUSTOMER ID: 2222413

<u>Serial No.</u>	<u>Claim Name/Number</u>	<u>Lead Serial No.</u>	<u>Disposition</u>
AMC312984	KAY 1	AMC312984 ✓	ACTIVE
AMC312985	KAY 2	AMC312984	ACTIVE
AMC312986	KAY 3	AMC312984	ACTIVE
AMC312988	KAY 5	AMC312984	ACTIVE
AMC312989	KAY 6	AMC312984	ACTIVE
AMC312990	KAY 7	AMC312984	ACTIVE
AMC312991	KAY 8	AMC312984	ACTIVE
AMC312992	KAY 9	AMC312984	ACTIVE
AMC312993	KAY 10	AMC312984	ACTIVE
AMC312994	KAY 11	AMC312984	ACTIVE
AMC312995	KAY 12	AMC312984	ACTIVE
AMC312996	KAY 13	AMC312984	ACTIVE
AMC312997	KAY 14	AMC312984	ACTIVE
AMC313001	KAY 18	AMC312984	ACTIVE
AMC313002	KAY 19E	AMC312984	ACTIVE
AMC313003	KAY 19W	AMC312984	ACTIVE
AMC313004	KAY 20E	AMC312984	ACTIVE
AMC313005	KAY 20W	AMC312984	ACTIVE
AMC313006	KAY 21E	AMC312984	ACTIVE
AMC313007	KAY 21W	AMC312984	ACTIVE
AMC313008	KAY 22	AMC312984	ACTIVE
AMC313009	KAY 81	AMC312984	ACTIVE
AMC313010	KAY 82	AMC312984	ACTIVE
AMC313011	KAY 83	AMC312984	ACTIVE
AMC313012	KAY 84	AMC312984	ACTIVE
AMC313013	KAY 85	AMC312984	ACTIVE
AMC313014	KAY 86	AMC312984	ACTIVE
AMC313015	KAY 87	AMC312984	ACTIVE
AMC313016	KAY 88	AMC312984	ACTIVE
AMC313017	KAY 129	AMC312984	ACTIVE
AMC313018	KAY 130	AMC312984	ACTIVE
AMC313019	KAY 131	AMC312984	ACTIVE
AMC313020	KAY 132	AMC312984	ACTIVE
AMC313021	KAY 133	AMC312984	ACTIVE
AMC313022	KAY 134	AMC312984	ACTIVE
AMC313023	KAY 135	AMC312984	ACTIVE
AMC313024	KAY 136	AMC312984	ACTIVE
AMC313025	KAY 137	AMC312984	ACTIVE
AMC313026	KAY 138	AMC312984	ACTIVE

RECEIVED  
BLM AZ STATE OFFICE  
2010 SEP 15 A 10:49  
PHOENIX ARIZONA

NO WARRANTY IS MADE BY BLM  
FOR USE OF THE DATA FOR  
PURPOSES NOT INTENDED BY BLM

DEPARTMENT OF THE INTERIOR  
BUREAU OF LAND MANAGEMENT  
MINING CLAIMS  
Customer Information - WITH Serial No. and Claim Name

ACTIVE CLAIMS

Run Date: 09/09/2010 08:20 AM

Page 3 of 20

<u>Serial No.</u>	<u>Claim Name/Number</u>	<u>Lead Serial No.</u>	<u>Disposition</u>
AMC313027	KAY 141	AMC312984	ACTIVE
AMC313028	KAY 142	AMC312984	ACTIVE
AMC313029	KAY 143	AMC312984	ACTIVE
AMC313030	KAY 145	AMC312984	ACTIVE
AMC313031	KAY 146	AMC312984	ACTIVE
AMC313032	KAY 147	AMC312984	ACTIVE
AMC313033	KAY 148	AMC312984	ACTIVE
AMC313034	KAY 149	AMC312984	ACTIVE
AMC313035	KAY 150	AMC312984	ACTIVE
AMC315168	KAY 151	AMC315168 ✓	ACTIVE
AMC316548	ROOK NO 1	AMC316548 ✓	ACTIVE
AMC316549	ROOK NO 2	AMC316548	ACTIVE
AMC316550	ROOK NO 3	AMC316548	ACTIVE
AMC316551	ROOK NO 4	AMC316548	ACTIVE
AMC316552	ROOK NO 5	AMC316548	ACTIVE
AMC316553	ROOK NO 6	AMC316548	ACTIVE
AMC316554	ROOK NO 7	AMC316548	ACTIVE
AMC347702	ERIC #1	AMC347702 ✓	ACTIVE
AMC347703	ERIC #2	AMC347702	ACTIVE
AMC347704	ERIC #3	AMC347702	ACTIVE
AMC347705	ERIC #4	AMC347702	ACTIVE
AMC347706	ERIC #5	AMC347702	ACTIVE
AMC347707	ERIC #6	AMC347702	ACTIVE
AMC347708	ERIC #7	AMC347702	ACTIVE
AMC347709	ERIC #8	AMC347702	ACTIVE
AMC347710	ERIC #9	AMC347702	ACTIVE
AMC347711	ERIC #10	AMC347702	ACTIVE
AMC347712	ERIC #11	AMC347702	ACTIVE
AMC347713	ERIC #12	AMC347702	ACTIVE
AMC347714	ERIC #13	AMC347702	ACTIVE
AMC347715	ERIC #14	AMC347702	ACTIVE
AMC347716	ERIC #15	AMC347702	ACTIVE
AMC347717	ERIC #16	AMC347702	ACTIVE
AMC347718	ERIC #17	AMC347702	ACTIVE
AMC347719	ERIC #18	AMC347702	ACTIVE
AMC347720	ERIC #19	AMC347702	ACTIVE
AMC347721	ERIC #20	AMC347702	ACTIVE
AMC347722	ERIC #21	AMC347702	ACTIVE
AMC347723	ERIC #22	AMC347702	ACTIVE
AMC347724	ERIC #23	AMC347702	ACTIVE
AMC347725	ERIC #24	AMC347702	ACTIVE
AMC347726	ERIC #25	AMC347702	ACTIVE
AMC347727	ERIC #26	AMC347702	ACTIVE
AMC347728	ERIC #27	AMC347702	ACTIVE
AMC347729	ERIC #28	AMC347702	ACTIVE
AMC347730	ERIC #29	AMC347702	ACTIVE
AMC347731	ERIC #30	AMC347702	ACTIVE
AMC347732	ERIC #31	AMC347702	ACTIVE

RECEIVED  
BLM AZ STATE OFFICE  
2010 SEP 16 A 10:49  
PHOENIX, ARIZONA

NO WARRANTY IS MADE BY BLM  
FOR USE OF THE DATA FOR  
PURPOSES NOT INTENDED BY BLM

DEPARTMENT OF THE INTERIOR  
 BUREAU OF LAND MANAGEMENT  
 MINING CLAIMS

Customer Information - WITH Serial No. and Claim Name

ACTIVE CLAIMS

Run Date: 09/09/2010 08:20 AM

Page 4 of 20

<u>Serial No.</u>	<u>Claim Name/Number</u>	<u>Lead Serial No.</u>	<u>Disposition</u>
AMC347733	ERIC #32	AMC347702	ACTIVE
AMC347734	ERIC #33	AMC347702	ACTIVE
AMC347735	ERIC #34	AMC347702	ACTIVE
AMC347736	ERIC #35	AMC347702	ACTIVE
AMC347737	ERIC #36	AMC347702	ACTIVE
AMC347738	ERIC #37	AMC347702	ACTIVE
AMC347739	ERIC #38	AMC347702	ACTIVE
AMC347740	ERIC #39	AMC347702	ACTIVE
AMC347741	ERIC #40	AMC347702	ACTIVE
AMC347742	ERIC #41	AMC347702	ACTIVE
AMC347743	ERIC #42	AMC347702	ACTIVE
AMC347744	ERIC #43	AMC347702	ACTIVE
AMC347745	ERIC #44	AMC347702	ACTIVE
AMC347746	ERIC #45	AMC347702	ACTIVE
AMC347747	ERIC #46	AMC347702	ACTIVE
AMC347748	ERIC #47	AMC347702	ACTIVE
AMC347749	ERIC #48	AMC347702	ACTIVE
AMC347750	ERIC #49	AMC347702	ACTIVE
AMC347751	ERIC #50	AMC347702	ACTIVE
AMC347752	ERIC #51	AMC347702	ACTIVE
AMC347753	ERIC #52	AMC347702	ACTIVE
AMC347754	ERIC #53	AMC347702	ACTIVE
AMC347755	ERIC #54	AMC347702	ACTIVE
AMC347756	ERIC #55	AMC347702	ACTIVE
AMC347757	ERIC #56	AMC347702	ACTIVE
AMC347758	ERIC #57	AMC347702	ACTIVE
AMC347759	ERIC #58	AMC347702	ACTIVE
AMC347760	ERIC #59	AMC347702	ACTIVE
AMC347761	ERIC #60	AMC347702	ACTIVE
AMC347762	ERIC #61	AMC347702	ACTIVE
AMC347763	ERIC #62	AMC347702	ACTIVE
AMC347764	ERIC #63	AMC347702	ACTIVE
AMC347765	ERIC #64	AMC347702	ACTIVE
AMC347766	ERIC #65	AMC347702	ACTIVE
AMC347767	ERIC #66	AMC347702	ACTIVE
AMC347768	ERIC #67	AMC347702	ACTIVE
AMC347769	ERIC #68	AMC347702	ACTIVE
AMC347770	ERIC #69	AMC347702	ACTIVE
AMC347771	ERIC #70	AMC347702	ACTIVE
AMC347772	ERIC #71	AMC347702	ACTIVE
AMC347773	ERIC #72	AMC347702	ACTIVE
AMC347774	ERIC #73	AMC347702	ACTIVE
AMC347775	ERIC #74	AMC347702	ACTIVE
AMC347776	ERIC #75	AMC347702	ACTIVE
AMC347777	ERIC #76	AMC347702	ACTIVE
AMC347778	ERIC #77	AMC347702	ACTIVE
AMC347779	ERIC #78	AMC347702	ACTIVE
AMC347780	ERIC #79	AMC347702	ACTIVE

RECEIVED  
 BLM AZ STATE OFFICE  
 2010 SEP 16 A 10:49  
 PHOENIX ARIZONA

NO WARRANTY IS MADE BY BLM  
 FOR USE OF THE DATA FOR  
 PURPOSES NOT INTENDED BY BLM

DEPARTMENT OF THE INTERIOR  
BUREAU OF LAND MANAGEMENT  
MINING CLAIMS  
Customer Information - WITH Serial No. and Claim Name

**ACTIVE CLAIMS**

Run Date: 09/09/2010 08:20 AM

Page 5 of 20

<u>Serial No.</u>	<u>Claim Name/Number</u>	<u>Lead Serial No.</u>	<u>Disposition</u>
AMC347781	ERIC #80	AMC347702	ACTIVE
AMC347782	ERIC #81	AMC347702	ACTIVE
AMC347783	ERIC #82	AMC347702	ACTIVE
AMC347784	ERIC #83	AMC347702	ACTIVE
AMC347785	ERIC #84	AMC347702	ACTIVE
AMC347786	ERIC #85	AMC347702	ACTIVE
AMC347787	ERIC #86	AMC347702	ACTIVE
AMC347788	ERIC #87	AMC347702	ACTIVE
AMC347789	ERIC #88	AMC347702	ACTIVE
AMC347790	ERIC #89	AMC347702	ACTIVE
AMC347791	ERIC #90	AMC347702	ACTIVE
AMC347792	ERIC #91	AMC347702	ACTIVE
AMC347793	ERIC #92	AMC347702	ACTIVE
AMC347794	ERIC #93	AMC347702	ACTIVE
AMC347795	ERIC #94	AMC347702	ACTIVE
AMC347796	ERIC #95	AMC347702	ACTIVE
AMC347797	ERIC #97	AMC347702	ACTIVE
AMC347798	ERIC #98	AMC347702	ACTIVE
AMC347799	ERIC #99	AMC347702	ACTIVE
AMC347800	ERIC #100	AMC347702	ACTIVE
AMC347801	ERIC #101	AMC347702	ACTIVE
AMC347802	ERIC #102	AMC347702	ACTIVE
AMC347803	ERIC #103	AMC347702	ACTIVE
AMC347804	ERIC #104	AMC347702	ACTIVE
AMC347805	ERIC #105	AMC347702	ACTIVE
AMC347806	ERIC #106	AMC347702	ACTIVE
AMC347807	ERIC #107	AMC347702	ACTIVE
AMC347808	ERIC #108	AMC347702	ACTIVE
AMC347809	ERIC #109	AMC347702	ACTIVE
AMC347810	ERIC #110	AMC347702	ACTIVE
AMC347811	ERIC #111	AMC347702	ACTIVE
AMC347812	ERIC #112	AMC347702	ACTIVE
AMC347813	ERIC #113	AMC347702	ACTIVE
AMC347814	ERIC #114	AMC347702	ACTIVE
AMC347815	ERIC #115	AMC347702	ACTIVE
AMC347816	ERIC #116	AMC347702	ACTIVE
AMC347817	ERIC #117	AMC347702	ACTIVE
AMC347818	ERIC #118	AMC347702	ACTIVE
AMC347819	ERIC #119	AMC347702	ACTIVE
AMC347820	ERIC #120	AMC347702	ACTIVE
AMC347821	ERIC #121	AMC347702	ACTIVE
AMC347822	ERIC #122	AMC347702	ACTIVE
AMC347823	ERIC #123	AMC347702	ACTIVE
AMC347824	ERIC #124	AMC347702	ACTIVE
AMC347825	ERIC #125	AMC347702	ACTIVE
AMC347826	ERIC #126	AMC347702	ACTIVE
AMC347827	ERIC #127	AMC347702	ACTIVE
AMC347828	ERIC #128	AMC347702	ACTIVE

DIGESTED ARIZONA

2010 SEP 16 A 10:49

RECEIVED  
BLM AZ STATE OFFICE

NO WARRANTY IS MADE BY BLM  
FOR USE OF THE DATA FOR  
PURPOSES NOT INTENDED BY BLM

DEPARTMENT OF THE INTERIOR  
BUREAU OF LAND MANAGEMENT  
MINING CLAIMS

Customer Information - WITH Serial No. and Claim Name

ACTIVE CLAIMS

Run Date: 09/09/2010 08:20 AM

<u>Serial No.</u>	<u>Claim Name/Number</u>	<u>Lead Serial No.</u>	<u>Disposition</u>
AMC347829	ERIC #129	AMC347702	ACTIVE
AMC347830	ERIC #130	AMC347702	ACTIVE
AMC347831	ERIC #131	AMC347702	ACTIVE
AMC347832	ERIC #132	AMC347702	ACTIVE
AMC347833	ERIC #133	AMC347702	ACTIVE
AMC347834	ERIC #135	AMC347702	ACTIVE
AMC347835	ERIC #136	AMC347702	ACTIVE
AMC347836	ERIC #137	AMC347702	ACTIVE
AMC347837	ERIC #138	AMC347702	ACTIVE
AMC347838	ERIC #139	AMC347702	ACTIVE
AMC347839	ERIC #140	AMC347702	ACTIVE
AMC347840	ERIC #141	AMC347702	ACTIVE
AMC347841	ERIC #142	AMC347702	ACTIVE
AMC347842	ERIC #143	AMC347702	ACTIVE
AMC347843	ERIC #144	AMC347702	ACTIVE
AMC347844	ERIC #145	AMC347702	ACTIVE
AMC347845	ERIC #146	AMC347702	ACTIVE
AMC347846	ERIC #147	AMC347702	ACTIVE
AMC347847	ERIC #148	AMC347702	ACTIVE
AMC347848	ERIC #149	AMC347702	ACTIVE
AMC347849	ERIC #150	AMC347702	ACTIVE
AMC347850	ERIC #151	AMC347702	ACTIVE
AMC347851	ERIC #152	AMC347702	ACTIVE
AMC347852	ERIC #153	AMC347702	ACTIVE
AMC347853	ERIC #154	AMC347702	ACTIVE
AMC347854	ERIC #155	AMC347702	ACTIVE
AMC347855	ERIC #156	AMC347702	ACTIVE
AMC347856	ERIC #157	AMC347702	ACTIVE
AMC347857	ERIC #158	AMC347702	ACTIVE
AMC347858	ERIC #159	AMC347702	ACTIVE
AMC347859	ERIC #160	AMC347702	ACTIVE
AMC347860	ERIC #161	AMC347702	ACTIVE
AMC347861	ERIC #162	AMC347702	ACTIVE
AMC347862	ERIC #163	AMC347702	ACTIVE
AMC347863	ERIC #164	AMC347702	ACTIVE
AMC347864	ERIC #165	AMC347702	ACTIVE
AMC347865	ERIC #166	AMC347702	ACTIVE
AMC347866	ERIC #167	AMC347702	ACTIVE
AMC347867	ERIC #168	AMC347702	ACTIVE
AMC347868	ERIC #169	AMC347702	ACTIVE
AMC347869	ERIC #170	AMC347702	ACTIVE
AMC347870	ERIC #171	AMC347702	ACTIVE
AMC347871	ERIC #172	AMC347702	ACTIVE
AMC347872	ERIC #173	AMC347702	ACTIVE
AMC347873	ERIC #174	AMC347702	ACTIVE
AMC347874	ERIC #175	AMC347702	ACTIVE
AMC347875	ERIC #176	AMC347702	ACTIVE
AMC347876	ERIC #177	AMC347702	ACTIVE

RECEIVED  
BLM AZ STATE OFFICE  
2010 SEP 16 A 10:49  
PHOENIX, ARIZONA

NO WARRANTY IS MADE BY BLM  
FOR USE OF THE DATA FOR  
PURPOSES NOT INTENDED BY BLM

DEPARTMENT OF THE INTERIOR  
BUREAU OF LAND MANAGEMENT  
MINING CLAIMS  
Customer Information - WITH Serial No. and Claim Name

ACTIVE CLAIMS

Run Date: 09/09/2010 08:20 AM

Page 7 of 20

<u>Serial No.</u>	<u>Claim Name/Number</u>	<u>Lead Serial No.</u>	<u>Disposition</u>
AMC347877	ERIC #178	AMC347702	ACTIVE
AMC347878	ERIC #179	AMC347702	ACTIVE
AMC347879	ERIC #180	AMC347702	ACTIVE
AMC347880	ERIC #181	AMC347702	ACTIVE
AMC347881	ERIC #182	AMC347702	ACTIVE
AMC347882	ERIC #183	AMC347702	ACTIVE
AMC347883	ERIC #184	AMC347702	ACTIVE
AMC347884	ERIC #185	AMC347702	ACTIVE
AMC347885	ERIC #186	AMC347702	ACTIVE
AMC347886	ERIC #187	AMC347702	ACTIVE
AMC347887	ERIC #188	AMC347702	ACTIVE
AMC347888	ERIC #189	AMC347702	ACTIVE
AMC347889	ERIC #190	AMC347702	ACTIVE
AMC347890	ERIC #191	AMC347702	ACTIVE
AMC347891	ERIC #192	AMC347702	ACTIVE
AMC347892	ERIC #193	AMC347702	ACTIVE
AMC347893	ERIC #194	AMC347702	ACTIVE
AMC347894	ERIC #195	AMC347702	ACTIVE
AMC347895	ERIC #196	AMC347702	ACTIVE
AMC347896	ERIC #197	AMC347702	ACTIVE
AMC347897	ERIC #198	AMC347702	ACTIVE
AMC347898	ERIC #199	AMC347702	ACTIVE
AMC347899	ERIC #200	AMC347702	ACTIVE
AMC347900	ERIC #201	AMC347702	ACTIVE
AMC347901	ERIC #202	AMC347702	ACTIVE
AMC347902	ERIC #203	AMC347702	ACTIVE
AMC347903	ERIC #204	AMC347702	ACTIVE
AMC347904	ERIC #205	AMC347702	ACTIVE
AMC347905	ERIC #206	AMC347702	ACTIVE
AMC347906	ERIC #207	AMC347702	ACTIVE
AMC347907	ERIC #208	AMC347702	ACTIVE
AMC347908	ERIC #209	AMC347702	ACTIVE
AMC348024	ERIC #210	AMC348024 ✓	ACTIVE
AMC348025	ERIC #211	AMC348024	ACTIVE
AMC348026	ERIC #212	AMC348024	ACTIVE
AMC348027	ERIC #213	AMC348024	ACTIVE
AMC348028	ERIC #214	AMC348024	ACTIVE
AMC348029	ERIC #215	AMC348024	ACTIVE
AMC348030	ERIC #216	AMC348024	ACTIVE
AMC348031	ERIC #217	AMC348024	ACTIVE
AMC348032	ERIC #218	AMC348024	ACTIVE
AMC348033	ERIC #219	AMC348024	ACTIVE
AMC348034	ERIC #220	AMC348024	ACTIVE
AMC348035	ERIC #221	AMC348024	ACTIVE
AMC348036	ERIC #222	AMC348024	ACTIVE
AMC348037	ERIC #223	AMC348024	ACTIVE
AMC348038	ERIC #224	AMC348024	ACTIVE
AMC348039	ERIC #225	AMC348024	ACTIVE

RECEIVED  
BLM ARIZONA STATE OFFICE  
2010 SEP 16 A 10:49

NO WARRANTY IS MADE BY BLM  
FOR USE OF THE DATA FOR  
PURPOSES NOT INTENDED BY BLM



DEPARTMENT OF THE INTERIOR  
BUREAU OF LAND MANAGEMENT  
MINING CLAIMS  
Customer Information - WITH Serial No. and Claim Name

**ACTIVE CLAIMS**

Run Date: 09/09/2010 08:20 AM

<u>Serial No.</u>	<u>Claim Name/Number</u>	<u>Lead Serial No.</u>	<u>Disposition</u>
AMC348040	ERIC #226	AMC348024	ACTIVE
AMC348041	ERIC #227	AMC348024	ACTIVE
AMC348042	ERIC #228	AMC348024	ACTIVE
AMC348043	ERIC #229	AMC348024	ACTIVE
AMC348044	ERIC #230	AMC348024	ACTIVE
AMC348045	ERIC #231	AMC348024	ACTIVE
AMC348046	ERIC #232	AMC348024	ACTIVE
AMC348047	ERIC #233	AMC348024	ACTIVE
AMC348048	ERIC #234	AMC348024	ACTIVE
AMC348049	ERIC #235	AMC348024	ACTIVE
AMC348050	ERIC #236	AMC348024	ACTIVE
AMC348051	ERIC #237	AMC348024	ACTIVE
AMC348052	ERIC #238	AMC348024	ACTIVE
AMC348053	ERIC #239	AMC348024	ACTIVE
AMC348054	ERIC #240	AMC348024	ACTIVE
AMC348055	ERIC #241	AMC348024	ACTIVE
AMC348056	ERIC #242	AMC348024	ACTIVE
AMC348057	ERIC #243	AMC348024	ACTIVE
AMC348058	ERIC #244	AMC348024	ACTIVE
AMC348059	ERIC #245	AMC348024	ACTIVE
AMC348060	ERIC #246	AMC348024	ACTIVE
AMC348061	ERIC #247	AMC348024	ACTIVE
AMC348062	ERIC #248	AMC348024	ACTIVE
AMC348063	ERIC #249	AMC348024	ACTIVE
AMC348064	ERIC #250	AMC348024	ACTIVE
AMC348065	ERIC #251	AMC348024	ACTIVE
AMC348066	ERIC #252	AMC348024	ACTIVE
AMC348067	ERIC #253	AMC348024	ACTIVE
AMC348068	ERIC #254	AMC348024	ACTIVE
AMC348069	ERIC #255	AMC348024	ACTIVE
AMC348070	ERIC #256	AMC348024	ACTIVE
AMC348071	ERIC #257	AMC348024	ACTIVE
AMC348072	ERIC #258	AMC348024	ACTIVE
AMC348073	ERIC #259	AMC348024	ACTIVE
AMC348074	ERIC #260	AMC348024	ACTIVE
AMC348075	ERIC #261	AMC348024	ACTIVE
AMC348076	ERIC #262	AMC348024	ACTIVE
AMC348077	ERIC #263	AMC348024	ACTIVE
AMC348078	ERIC #264	AMC348024	ACTIVE
AMC348079	ERIC #265	AMC348024	ACTIVE
AMC348080	ERIC #266	AMC348024	ACTIVE
AMC348081	ERIC #267	AMC348024	ACTIVE
AMC348082	ERIC #268	AMC348024	ACTIVE
AMC348083	ERIC #269	AMC348024	ACTIVE
AMC348084	ERIC #270	AMC348024	ACTIVE
AMC348085	ERIC #271	AMC348024	ACTIVE
AMC348086	ERIC #272	AMC348024	ACTIVE
AMC348087	ERIC #273	AMC348024	ACTIVE

2010 SEP 16 A 10:50

RECEIVED  
BLM ARIZONA STATE OFFICE

NO WARRANTY IS MADE BY BLM  
FOR USE OF THE DATA FOR  
PURPOSES NOT INTENDED BY BLM

DEPARTMENT OF THE INTERIOR  
 BUREAU OF LAND MANAGEMENT  
 MINING CLAIMS  
 Customer Information - WITH Serial No. and Claim Name

**ACTIVE CLAIMS**

Run Date: 09/09/2010 08:20 AM

Page 9 of 20

<u>Serial No.</u>	<u>Claim Name/Number</u>	<u>Lead Serial No.</u>	<u>Disposition</u>
AMC348088	ERIC #274	AMC348024	ACTIVE
AMC348089	ERIC #275	AMC348024	ACTIVE
AMC348090	ERIC #276	AMC348024	ACTIVE
AMC348091	ERIC #277	AMC348024	ACTIVE
AMC348092	ERIC #278	AMC348024	ACTIVE
AMC348093	ERIC #280	AMC348024	ACTIVE
AMC348094	ERIC #281	AMC348024	ACTIVE
AMC348095	ERIC #282	AMC348024	ACTIVE
AMC348096	ERIC #283	AMC348024	ACTIVE
AMC348097	ERIC #284	AMC348024	ACTIVE
AMC348098	ERIC #285	AMC348024	ACTIVE
AMC348099	ERIC #286	AMC348024	ACTIVE
AMC348100	ERIC #287	AMC348024	ACTIVE
AMC348101	ERIC #288	AMC348024	ACTIVE
AMC348102	ERIC #289	AMC348024	ACTIVE
AMC348103	ERIC #290	AMC348024	ACTIVE
AMC348104	ERIC #291	AMC348024	ACTIVE
AMC348105	ERIC #292	AMC348024	ACTIVE
AMC348106	ERIC #293	AMC348024	ACTIVE
AMC348107	ERIC #294	AMC348024	ACTIVE
AMC348108	ERIC #295	AMC348024	ACTIVE
AMC348109	ERIC #296	AMC348024	ACTIVE
AMC348110	ERIC #297	AMC348024	ACTIVE
AMC348111	ERIC #298	AMC348024	ACTIVE
AMC348112	ERIC #299	AMC348024	ACTIVE
AMC348113	ERIC #300	AMC348024	ACTIVE
AMC348114	ERIC #301	AMC348024	ACTIVE
AMC348115	ERIC #302	AMC348024	ACTIVE
AMC348116	ERIC #303	AMC348024	ACTIVE
AMC348117	ERIC #304	AMC348024	ACTIVE
AMC348118	ERIC #305	AMC348024	ACTIVE
AMC348119	ERIC #306	AMC348024	ACTIVE
AMC348120	ERIC #307	AMC348024	ACTIVE
AMC348121	ERIC #308	AMC348024	ACTIVE
AMC348122	ERIC #309	AMC348024	ACTIVE
AMC348123	ERIC #310	AMC348024	ACTIVE
AMC348124	ERIC #311	AMC348024	ACTIVE
AMC348125	ERIC #312	AMC348024	ACTIVE
AMC348126	ERIC #313	AMC348024	ACTIVE
AMC348127	ERIC #314	AMC348024	ACTIVE
AMC348128	ERIC #315	AMC348024	ACTIVE
AMC348129	ERIC #316	AMC348024	ACTIVE
AMC348130	ERIC #317	AMC348024	ACTIVE
AMC348131	ERIC #318	AMC348024	ACTIVE
AMC348132	ERIC #319	AMC348024	ACTIVE
AMC348133	ERIC #320	AMC348024	ACTIVE
AMC348134	ERIC #321	AMC348024	ACTIVE
AMC348135	ERIC #322	AMC348024	ACTIVE

RECEIVED  
 PLM AZ STATE OFFICE  
 2010 SEP 16 A 10:50  
 PHOENIX ARIZONA

NO WARRANTY IS MADE BY BLM  
 FOR USE OF THE DATA FOR  
 PURPOSES NOT INTENDED BY BLM

DEPARTMENT OF THE INTERIOR  
BUREAU OF LAND MANAGEMENT  
MINING CLAIMS  
Customer Information - WITH Serial No. and Claim Name

**ACTIVE CLAIMS**

Run Date: 09/09/2010 08:20 AM

Page 10 of 20

<u>Serial No.</u>	<u>Claim Name/Number</u>	<u>Lead Serial No.</u>	<u>Disposition</u>
AMC348136	ERIC #323	AMC348024	ACTIVE
AMC348137	ERIC #324	AMC348024	ACTIVE
AMC348138	ERIC #325	AMC348024	ACTIVE
AMC348139	ERIC #326	AMC348024	ACTIVE
AMC348140	ERIC #327	AMC348024	ACTIVE
AMC348141	ERIC #328	AMC348024	ACTIVE
AMC348142	ERIC #329	AMC348024	ACTIVE
AMC348143	ERIC #330	AMC348024	ACTIVE
AMC348144	ERIC #331	AMC348024	ACTIVE
AMC348145	ERIC #332	AMC348024	ACTIVE
AMC348146	ERIC #333	AMC348024	ACTIVE
AMC348147	ERIC #334	AMC348024	ACTIVE
AMC348148	ERIC #335	AMC348024	ACTIVE
AMC348149	ERIC #336	AMC348024	ACTIVE
AMC348150	ERIC #337	AMC348024	ACTIVE
AMC348151	ERIC #338	AMC348024	ACTIVE
AMC348152	ERIC #339	AMC348024	ACTIVE
AMC348153	ERIC #340	AMC348024	ACTIVE
AMC348154	ERIC #341	AMC348024	ACTIVE
AMC348155	ERIC #342	AMC348024	ACTIVE
AMC348156	ERIC #343	AMC348024	ACTIVE
AMC348157	ERIC #344	AMC348024	ACTIVE
AMC348158	ERIC #345	AMC348024	ACTIVE
AMC348159	ERIC #346	AMC348024	ACTIVE
AMC348160	ERIC #347	AMC348024	ACTIVE
AMC348161	ERIC #348	AMC348024	ACTIVE
AMC348162	ERIC #349	AMC348024	ACTIVE
AMC348163	ERIC #350	AMC348024	ACTIVE
AMC348164	ERIC #351	AMC348024	ACTIVE
AMC348165	ERIC #352	AMC348024	ACTIVE
AMC348166	ERIC #353	AMC348024	ACTIVE
AMC348167	ERIC #354	AMC348024	ACTIVE
AMC348168	ERIC #355	AMC348024	ACTIVE
AMC348169	ERIC #356	AMC348024	ACTIVE
AMC348170	ERIC #357	AMC348024	ACTIVE
AMC348171	ERIC #358	AMC348024	ACTIVE
AMC348172	ERIC #359	AMC348024	ACTIVE
AMC348173	ERIC #360	AMC348024	ACTIVE
AMC348174	ERIC #361	AMC348024	ACTIVE
AMC348175	ERIC #362	AMC348024	ACTIVE
AMC348176	ERIC #363	AMC348024	ACTIVE
AMC355456	RESOLUTION NO. 1	AMC355456 ✓	ACTIVE
AMC355457	RESOLUTION NO. 2	AMC355456	ACTIVE
AMC355458	RESOLUTION NO. 3	AMC355456	ACTIVE
AMC355459	RESOLUTION NO. 4	AMC355456	ACTIVE
AMC355460	RESOLUTION NO. 5	AMC355456	ACTIVE
AMC355461	RESOLUTION NO. 6	AMC355456	ACTIVE
AMC355462	RESOLUTION NO. 7	AMC355456	ACTIVE

RECEIVED  
 CLM AZ STATE OFFICE  
 2010 SEP 16 A 10: 50  
 PHOENIX, ARIZONA

NO WARRANTY IS MADE BY BLM  
FOR USE OF THE DATA FOR  
PURPOSES NOT INTENDED BY BLM

DEPARTMENT OF THE INTERIOR  
 BUREAU OF LAND MANAGEMENT  
 MINING CLAIMS  
 Customer Information - WITH Serial No. and Claim Name

**ACTIVE CLAIMS**

Run Date: 09/09/2010 08:20 AM

Page 11 of 20

<u>Serial No.</u>	<u>Claim Name/Number</u>	<u>Lead Serial No.</u>	<u>Disposition</u>
AMC355463	RESOLUTION NO. 8	AMC355456	ACTIVE
AMC355464	RESOLUTION NO. 9	AMC355456	ACTIVE
AMC355465	RESOLUTION NO. 10	AMC355456	ACTIVE
AMC355466	RESOLUTION NO. 11	AMC355456	ACTIVE
AMC355467	RESOLUTION NO. 12	AMC355456	ACTIVE
AMC355468	RESOLUTION NO. 13	AMC355456	ACTIVE
AMC355469	RESOLUTION NO. 14	AMC355456	ACTIVE
AMC355470	RESOLUTION NO. 15	AMC355456	ACTIVE
AMC355471	RESOLUTION NO. 16	AMC355456	ACTIVE
AMC355472	RESOLUTION NO. 17	AMC355456	ACTIVE
AMC355473	RESOLUTION NO. 18	AMC355456	ACTIVE
AMC355474	RESOLUTION NO. 19	AMC355456	ACTIVE
AMC355475	RESOLUTION NO. 20	AMC355456	ACTIVE
AMC355476	RESOLUTION NO. 21	AMC355456	ACTIVE
AMC355477	RESOLUTION NO. 22	AMC355456	ACTIVE
AMC355529	EAST NO 9A	AMC355529 ✓	ACTIVE
AMC355530	OAK NO 38A	AMC355529	ACTIVE
AMC355531	OAK NO 39A	AMC355529	ACTIVE
AMC355532	OAK NO 40A	AMC355529	ACTIVE
AMC355533	OAK NO 41A	AMC355529	ACTIVE
AMC355534	SUN NO 62A	AMC355529	ACTIVE
AMC355535	SUN NO 63A	AMC355529	ACTIVE
AMC355536	SUN NO 64A	AMC355529	ACTIVE
AMC356180	DAN 1	AMC356180 ✓	ACTIVE
AMC356181	DAN 2	AMC356180	ACTIVE
AMC356182	DAN 3	AMC356180	ACTIVE
AMC356183	DAN 4	AMC356180	ACTIVE
AMC356184	DAN 5	AMC356180	ACTIVE
AMC356185	DAN 6	AMC356180	ACTIVE
AMC356186	DAN 7	AMC356180	ACTIVE
AMC356187	DAN 8	AMC356180	ACTIVE
AMC356188	DAN 9	AMC356180	ACTIVE
AMC356189	DAN 10	AMC356180	ACTIVE
AMC356190	DAN 11	AMC356180	ACTIVE
AMC356191	DAN 12	AMC356180	ACTIVE
AMC356192	DAN 13	AMC356180	ACTIVE
AMC356193	DAN 14	AMC356180	ACTIVE
AMC356194	DAN 15	AMC356180	ACTIVE
AMC356195	DAN 16	AMC356180	ACTIVE
AMC356196	DAN 17	AMC356180	ACTIVE
AMC356197	DAN 18	AMC356180	ACTIVE
AMC356198	DAN 19	AMC356180	ACTIVE
AMC356199	DAN 20	AMC356180	ACTIVE
AMC356200	DAN 21	AMC356180	ACTIVE
AMC356201	DAN 22	AMC356180	ACTIVE
AMC356202	DAN 23	AMC356180	ACTIVE
AMC356203	DAN 24	AMC356180	ACTIVE
AMC356865	LEGAL TENDER 13	AMC356865 ✓	ACTIVE

PHOENIX, ARIZONA

2010 SEP 16 A 10: 50

RECEIVED  
BLM AZ STATE OFFICE

NO WARRANTY IS MADE BY BLM  
 FOR USE OF THE DATA FOR  
 PURPOSES NOT INTENDED BY BLM

DEPARTMENT OF THE INTERIOR  
BUREAU OF LAND MANAGEMENT  
MINING CLAIMS

Customer Information - WITH Serial No. and Claim Name

ACTIVE CLAIMS

Page 12 of 20

Run Date: 09/09/2010 08:20 AM

<u>Serial No.</u>	<u>Claim Name/Number</u>	<u>Lead Serial No.</u>	<u>Disposition</u>
AMC356866	LEGAL TENDER 14	AMC356865	ACTIVE
AMC356867	LEGAL TENDER 15	AMC356865	ACTIVE
AMC356868	LEGAL TENDER 17	AMC356865	ACTIVE
AMC356869	LEGAL TENDER 18	AMC356865	ACTIVE
AMC356870	LEGAL TENDER 20	AMC356865	ACTIVE
AMC356871	LEGAL TENDER 21	AMC356865	ACTIVE
AMC356872	LEGAL TENDER 22	AMC356865	ACTIVE
AMC356884	LEGAL TENDER 1	AMC356884 ✓	ACTIVE
AMC356885	LEGAL TENDER 2	AMC356884	ACTIVE
AMC356886	LEGAL TENDER 3	AMC356884	ACTIVE
AMC356887	LEGAL TENDER 4	AMC356884	ACTIVE
AMC356888	LEGAL TENDER 5	AMC356884	ACTIVE
AMC356889	LEGAL TENDER 6	AMC356884	ACTIVE
AMC356890	LEGAL TENDER 7	AMC356884	ACTIVE
AMC356891	LEGAL TENDER 8	AMC356884	ACTIVE
AMC356892	LEGAL TENDER 9	AMC356884	ACTIVE
AMC356893	LEGAL TENDER 10	AMC356884	ACTIVE
AMC356894	LEGAL TENDER 11	AMC356884	ACTIVE
AMC356895	LEGAL TENDER 12	AMC356884	ACTIVE
AMC356896	LEGAL TENDER 16	AMC356884	ACTIVE
AMC356897	LEGAL TENDER 19	AMC356884	ACTIVE
AMC356933	LEGAL TENDER 23	AMC356933 ✓	ACTIVE
AMC357097	KAY 15A	AMC357097 ✓	ACTIVE
AMC357098	KAY 140A	AMC357097	ACTIVE
AMC359395	GALAXY NO.1	AMC359395 ✓	ACTIVE
AMC359396	GLADIATOR NO.1	AMC359395	ACTIVE
AMC359397	GLADIATOR NO.2	AMC359395	ACTIVE
AMC359398	GLADIATOR NO.3	AMC359395	ACTIVE
AMC359399	GLADIATOR NO.4	AMC359395	ACTIVE
AMC359400	GLADIATOR NO.5	AMC359395	ACTIVE
AMC359401	GLADIATOR NO.6	AMC359395	ACTIVE
AMC359402	GLADIATOR NO.7	AMC359395	ACTIVE
AMC359403	GLADIATOR NO.8	AMC359395	ACTIVE
AMC359404	GLADIATOR NO.9	AMC359395	ACTIVE
AMC362903	OLGA 1	AMC362903 ✓	ACTIVE
AMC362904	OLGA 2	AMC362903	ACTIVE
AMC362905	OLGA 3	AMC362903	ACTIVE
AMC362906	OLGA 4	AMC362903	ACTIVE
AMC362907	OLGA 5	AMC362903	ACTIVE
AMC362908	OLGA 6	AMC362903	ACTIVE
AMC365450	OLGA 11	AMC365450 ✓	ACTIVE
AMC365451	OLGA 12	AMC365450	ACTIVE
AMC365452	OLGA 13	AMC365450	ACTIVE
AMC365453	OLGA 14	AMC365450	ACTIVE
AMC45754	MARGARET #69	AMC45684 ✓	ACTIVE
AMC45755	MARGARET #69E	AMC45684	ACTIVE
AMC45820	MARGARET #133	AMC45684	ACTIVE
AMC45823	MARGARET #135	AMC45684	ACTIVE

RECEIVED  
BLM AZ STATE OFFICE  
2010 SEP 16 A 10:50  
PHOENIX, ARIZONA

NO WARRANTY IS MADE BY BLM  
FOR USE OF THE DATA FOR  
PURPOSES NOT INTENDED BY BLM

DEPARTMENT OF THE INTERIOR  
BUREAU OF LAND MANAGEMENT  
MINING CLAIMS  
Customer Information - WITH Serial No. and Claim Name

**ACTIVE CLAIMS**

Run Date: 09/09/2010 08:20 AM

Page 13 of 20

<u>Serial No.</u>	<u>Claim Name/Number</u>	<u>Lead Serial No.</u>	<u>Disposition</u>
AMC45826	MARGARET #137	AMC45684	ACTIVE
AMC45827	MARGARET #138	AMC45684	ACTIVE
AMC45828	MARGARET #139	AMC45684	ACTIVE
AMC45829	MARGARET #140	AMC45684	ACTIVE
AMC45842	MARGARET #153	AMC45684	ACTIVE
AMC45843	MARGARET #154	AMC45684	ACTIVE
AMC45844	MARGARET #155	AMC45684	ACTIVE
AMC45845	MARGARET #156	AMC45684	ACTIVE
AMC45846	MARGARET #157	AMC45684	ACTIVE
AMC45849	MARGARET #159	AMC45684	ACTIVE
AMC45852	MARGARET #161	AMC45684	ACTIVE
AMC45853	MARGARET #162	AMC45684	ACTIVE
AMC45854	MARGARET #162W	AMC45684	ACTIVE
AMC45855	MARGARET #163	AMC45684	ACTIVE
AMC45856	MARGARET #164	AMC45684	ACTIVE
AMC45857	MARGARET #164W	AMC45684	ACTIVE
AMC45858	MARGARET #165	AMC45684	ACTIVE
AMC45859	MARGARET #166	AMC45684	ACTIVE
AMC45860	MARGARET #166W	AMC45684	ACTIVE
AMC45901	MARGARET # 217	AMC45684	ACTIVE
AMC45902	MARGARET # 218	AMC45684	ACTIVE
AMC45903	MARGARET # 219	AMC45684	ACTIVE
AMC45904	MARGARET # 220	AMC45684	ACTIVE
AMC45905	MARGARET # 221	AMC45684	ACTIVE
AMC45906	MARGARET # 222	AMC45684	ACTIVE
AMC45907	MARGARET # 223	AMC45684	ACTIVE
AMC45908	MARGARET # 224	AMC45684	ACTIVE
AMC45909	MARGARET # 225	AMC45684	ACTIVE
AMC45910	MARGARET # 226	AMC45684	ACTIVE
AMC45911	MARGARET # 227	AMC45684	ACTIVE
AMC45912	MARGARET # 228	AMC45684	ACTIVE
AMC45913	MARGARET # 229	AMC45684	ACTIVE
AMC45914	MARGARET # 230	AMC45684	ACTIVE
AMC45915	MARGARET # 231	AMC45684	ACTIVE
AMC45916	MARGARET # 233	AMC45684	ACTIVE
AMC45917	MARGARET # 234	AMC45684	ACTIVE
AMC45918	MARGARET # 234W	AMC45684	ACTIVE
AMC45919	MARGARET # 235	AMC45684	ACTIVE
AMC45920	MARGARET # 236	AMC45684	ACTIVE
AMC45921	MARGARET # 237	AMC45684	ACTIVE
AMC45922	MARGARET # 238	AMC45684	ACTIVE
AMC45923	MARGARET # 239	AMC45684	ACTIVE
AMC45924	MARGARET # 240	AMC45684	ACTIVE
AMC45925	MARGARET # 241	AMC45684	ACTIVE
AMC45926	MARGARET # 242	AMC45684	ACTIVE
AMC45927	MARGARET # 243	AMC45684	ACTIVE
AMC45928	MARGARET # 244	AMC45684	ACTIVE
AMC45929	MARGARET # 245	AMC45684	ACTIVE

RECEIVED  
 PLM AZ STATE OFFICE  
 2010 SEP 16 A 10:50  
 PHOENIX ARIZONA

NO WARRANTY IS MADE BY BLM  
FOR USE OF THE DATA FOR  
PURPOSES NOT INTENDED BY BLM

DEPARTMENT OF THE INTERIOR  
BUREAU OF LAND MANAGEMENT  
MINING CLAIMS  
Customer Information - WITH Serial No. and Claim Name

ACTIVE CLAIMS

Run Date: 09/09/2010 08:20 AM

Page 14 of 20

<u>Serial No.</u>	<u>Claim Name/Number</u>	<u>Lead Serial No.</u>	<u>Disposition</u>
AMC45930	MARGARET # 246	AMC45684	ACTIVE
AMC45931	MARGARET # 247	AMC45684	ACTIVE
AMC45932	MARGARET # 248	AMC45684	ACTIVE
AMC45933	MARGARET # 249	AMC45684	ACTIVE
AMC45934	MARGARET # 250	AMC45684	ACTIVE
AMC45935	MARGARET # 251	AMC45684	ACTIVE
AMC45936	MARGARET # 252	AMC45684	ACTIVE
AMC45937	MARGARET # 253	AMC45684	ACTIVE
AMC45938	MARGARET # 254	AMC45684	ACTIVE
AMC45939	MARGARET # 255	AMC45684	ACTIVE
AMC45940	MARGARET # 256	AMC45684	ACTIVE
AMC45941	MARGARET # 257	AMC45684	ACTIVE
AMC45942	MARGARET # 258	AMC45684	ACTIVE
AMC45943	MARGARET # 259	AMC45684	ACTIVE
AMC45944	MARGARET # 260	AMC45684	ACTIVE
AMC45945	MARGARET # 261	AMC45684	ACTIVE
AMC45946	MARGARET # 262	AMC45684	ACTIVE
AMC45947	MARGARET # 263	AMC45684	ACTIVE
AMC45948	MARGARET # 264	AMC45684	ACTIVE
AMC45949	MARGARET # 265	AMC45684	ACTIVE
AMC45950	MARGARET # 266	AMC45684	ACTIVE
AMC45951	MARGARET # 267	AMC45684	ACTIVE
AMC45952	MARGARET # 268	AMC45684	ACTIVE
AMC45953	MARGARET # 269	AMC45684	ACTIVE
AMC45954	MARGARET # 270	AMC45684	ACTIVE
AMC45955	MARGARET # 271	AMC45684	ACTIVE
AMC45956	MARGARET # 272	AMC45684	ACTIVE
AMC45957	MARGARET # 273	AMC45684	ACTIVE
AMC45958	MARGARET # 274	AMC45684	ACTIVE
AMC45959	MARGARET # 275	AMC45684	ACTIVE
AMC45960	MARGARET # 276	AMC45684	ACTIVE
AMC45961	MARGARET # 277	AMC45684	ACTIVE
AMC45962	MARGARET # 278	AMC45684	ACTIVE
AMC45963	MARGARET # 279	AMC45684	ACTIVE
AMC45964	MARGARET # 280	AMC45684	ACTIVE
AMC45965	MARGARET # 281	AMC45684	ACTIVE
AMC45966	MARGARET # 282	AMC45684	ACTIVE
AMC45967	MARGARET # 283	AMC45684	ACTIVE
AMC45968	MARGARET # 284	AMC45684	ACTIVE
AMC45969	MARGARET # 285	AMC45684	ACTIVE
AMC45970	MARGARET # 286	AMC45684	ACTIVE
AMC45971	MARGARET # 287	AMC45684	ACTIVE
AMC45985	MARGARET # 305	AMC45684	ACTIVE
AMC45986	MARGARET # 306	AMC45684	ACTIVE
AMC45987	MARGARET # 307	AMC45684	ACTIVE
AMC45988	MARGARET # 308	AMC45684	ACTIVE
AMC45989	MARGARET # 309	AMC45684	ACTIVE
AMC45990	MARGARET # 310	AMC45684	ACTIVE

PHOENIX, ARIZONA

2010 SEP 16 A 10:50

RECEIVED  
BLM AZ STATE OFFICE

NO WARRANTY IS MADE BY BLM  
FOR USE OF THE DATA FOR  
PURPOSES NOT INTENDED BY BLM

**DEPARTMENT OF THE INTERIOR  
BUREAU OF LAND MANAGEMENT  
MINING CLAIMS  
Customer Information - WITH Serial No. and Claim Name**

**ACTIVE CLAIMS**

Run Date: 09/09/2010 08:20 AM

Page 15 of 20

<u>Serial No.</u>	<u>Claim Name/Number</u>	<u>Lead Serial No.</u>	<u>Disposition</u>
AMC45991	MARGARET # 311	AMC45684	ACTIVE
AMC45992	MARGARET # 312	AMC45684	ACTIVE
AMC45993	MARGARET # 313	AMC45684	ACTIVE
AMC45994	MARGARET # 314	AMC45684	ACTIVE
AMC45995	MARGARET # 315	AMC45684	ACTIVE
AMC45996	MARGARET # 316	AMC45684	ACTIVE
AMC45997	MARGARET # 317	AMC45684	ACTIVE
AMC45998	MARGARET # 318	AMC45684	ACTIVE
AMC45999	MARGARET # 319	AMC45684	ACTIVE
AMC46000	MARGARET # 320	AMC45684	ACTIVE
AMC46001	MARGARET # 321	AMC45684	ACTIVE
AMC46002	MARGARET # 322	AMC45684	ACTIVE
AMC46003	MARGARET # 323	AMC45684	ACTIVE
AMC46004	MARGARET # 324	AMC45684	ACTIVE
AMC46005	MARGARET # 325	AMC45684	ACTIVE
AMC46007	MARGARET # 327	AMC45684	ACTIVE
AMC46008	MARGARET # 328	AMC45684	ACTIVE
AMC46011	MARGARET # 331	AMC45684	ACTIVE
AMC46012	MARGARET # 332	AMC45684	ACTIVE
AMC46013	MARGARET # 333	AMC45684	ACTIVE
AMC46014	MARGARET # 334	AMC45684	ACTIVE
AMC46015	MARGARET # 335	AMC45684	ACTIVE
AMC46016	MARGARET # 336	AMC45684	ACTIVE
AMC47117	KAY NO 152	AMC46919 ✓	ACTIVE
AMC47272	LD NO 1	AMC46919	ACTIVE
AMC47273	LD NO 2	AMC46919	ACTIVE
AMC47274	LD NO 3	AMC46919	ACTIVE
AMC47275	LD NO 4	AMC46919	ACTIVE
AMC47276	LD NO 5	AMC46919	ACTIVE
AMC47277	LD NO 6	AMC46919	ACTIVE
AMC47278	LD NO 7	AMC46919	ACTIVE
AMC47279	LD NO 8	AMC46919	ACTIVE
AMC47280	LD NO 9	AMC46919	ACTIVE
AMC60069	RED BRICK #1	AMC60069 ✓	ACTIVE
AMC60083	APEX	AMC60069	ACTIVE
AMC60084	ASH NO 1	AMC60069	ACTIVE
AMC60085	ASH NO 6	AMC60069	ACTIVE
AMC60086	ASH NO 8	AMC60069	ACTIVE
AMC60087	ASH NO 9	AMC60069	ACTIVE
AMC60088	ASH NO 10	AMC60069	ACTIVE
AMC60089	ASH NO 11	AMC60069	ACTIVE
AMC60090	ASH NO 12	AMC60069	ACTIVE
AMC60091	ASH NO 13	AMC60069	ACTIVE
AMC60092	ASH NO 14	AMC60069	ACTIVE
AMC60093	ASH NO 15	AMC60069	ACTIVE
AMC60094	ASH NO 16	AMC60069	ACTIVE
AMC60095	ASH NO 17	AMC60069	ACTIVE
AMC60096	ASH NO 18	AMC60069	ACTIVE

RECEIVED  
 BLM AZ STATE OFFICE  
 2010 SEP 16 A 10:50

NO WARRANTY IS MADE BY BLM  
FOR USE OF THE DATA FOR  
PURPOSES NOT INTENDED BY BLM



DEPARTMENT OF THE INTERIOR  
BUREAU OF LAND MANAGEMENT  
MINING CLAIMS  
Customer Information - WITH Serial No. and Claim Name

**ACTIVE CLAIMS**

Run Date: 09/09/2010 08:20 AM

Page 16 of 20

<u>Serial No.</u>	<u>Claim Name/Number</u>	<u>Lead Serial No.</u>	<u>Disposition</u>
AMC60097	ASH NO 19	AMC60069	ACTIVE
AMC60098	ASH NO 20	AMC60069	ACTIVE
AMC60099	ASH NO 21	AMC60069	ACTIVE
AMC60100	ASH NO 22	AMC60069	ACTIVE
AMC60101	ASH NO 23	AMC60069	ACTIVE
AMC60102	ASH NO 24	AMC60069	ACTIVE
AMC60103	ASH NO 25	AMC60069	ACTIVE
AMC60104	ASH NO 26	AMC60069	ACTIVE
AMC60105	ASH NO 27	AMC60069	ACTIVE
AMC60106	ASH NO 28	AMC60069	ACTIVE
AMC60107	ASH NO 29	AMC60069	ACTIVE
AMC60108	RUSS NO 8	AMC60069	ACTIVE
AMC60109	RUSS NO 9	AMC60069	ACTIVE
AMC60110	RUSS NO 10	AMC60069	ACTIVE
AMC60111	RUSS NO 11	AMC60069	ACTIVE
AMC60112	RUSS NO 12	AMC60069	ACTIVE
AMC60113	RUSS NO 13	AMC60069	ACTIVE
AMC60114	RUSS NO 14	AMC60069	ACTIVE
AMC60115	RUSS NO 15	AMC60069	ACTIVE
AMC60116	RUSS NO 16	AMC60069	ACTIVE
AMC60117	RUSS NO 18A	AMC60069	ACTIVE
AMC60118	RUSS NO 17A	AMC60069	ACTIVE
AMC60119	RUSS NO 19A	AMC60069	ACTIVE
AMC60120	RUSS NO 20A	AMC60069	ACTIVE
AMC60121	RUSS NO 21	AMC60069	ACTIVE
AMC60122	RUSS NO 22	AMC60069	ACTIVE
AMC60123	RUSS NO 23	AMC60069	ACTIVE
AMC60124	RUSS NO 24	AMC60069	ACTIVE
AMC60125	BLACK FOOT NO 1	AMC60069	ACTIVE
AMC60126	HARD ROCK #8	AMC60069	ACTIVE
AMC60129	HARD ROCK #13	AMC60069	ACTIVE
AMC60130	HARD ROCK #14	AMC60069	ACTIVE
AMC60131	MONARCH NO 1	AMC60069	ACTIVE
AMC60132	NADENE	AMC60069	ACTIVE
AMC60133	NADENE NO 1	AMC60069	ACTIVE
AMC60136	OAK NO 9	AMC60069	ACTIVE
AMC60141	OAK NO 18	AMC60069	ACTIVE
AMC60142	OAK NO 19	AMC60069	ACTIVE
AMC60143	OAK NO 20	AMC60069	ACTIVE
AMC60144	OAK NO 21	AMC60069	ACTIVE
AMC60145	OAK NO 22	AMC60069	ACTIVE
AMC60146	OAK NO 23	AMC60069	ACTIVE
AMC60147	OAK NO 24	AMC60069	ACTIVE
AMC60148	OAK NO 25	AMC60069	ACTIVE
AMC60149	OAK NO 26	AMC60069	ACTIVE
AMC60150	OAK NO 27	AMC60069	ACTIVE
AMC60151	PINE NO 1	AMC60069	ACTIVE
AMC60152	PINE NO 2	AMC60069	ACTIVE

RECEIVED  
 BLM AZ STATE OFFICE  
 2010 SEP 16 A 10:50  
 PHOENIX, ARIZONA

NO WARRANTY IS MADE BY BLM  
FOR USE OF THE DATA FOR  
PURPOSES NOT INTENDED BY BLM

DEPARTMENT OF THE INTERIOR  
 BUREAU OF LAND MANAGEMENT  
 MINING CLAIMS  
 Customer Information - WITH Serial No. and Claim Name

**ACTIVE CLAIMS**

Run Date: 09/09/2010 08:20 AM

Page 17 of 20

<u>Serial No.</u>	<u>Claim Name/Number</u>	<u>Lead Serial No.</u>	<u>Disposition</u>
AMC60153	PINE NO 3	AMC60069	ACTIVE
AMC60154	PINE NO 4	AMC60069	ACTIVE
AMC60155	PINE NO 5	AMC60069	ACTIVE
AMC60156	PINE NO 6	AMC60069	ACTIVE
AMC60157	PINE NO 7	AMC60069	ACTIVE
AMC60158	PINE NO 8	AMC60069	ACTIVE
AMC60159	PINE NO 9	AMC60069	ACTIVE
AMC60160	OAK NO 33	AMC60069	ACTIVE
AMC60161	OAK NO 34	AMC60069	ACTIVE
AMC60162	OAK NO 35	AMC60069	ACTIVE
AMC60163	OAK NO 36	AMC60069	ACTIVE
AMC60164	OAK NO 37	AMC60069	ACTIVE
AMC60165	OAK NO 38	AMC60069	ACTIVE
AMC60166	OAK NO 39	AMC60069	ACTIVE
AMC60168	OAK NO 41	AMC60069	ACTIVE
AMC60169	OAK NO 42	AMC60069	ACTIVE
AMC60170	OAK NO 43	AMC60069	ACTIVE
AMC60171	OAK NO 44	AMC60069	ACTIVE
AMC60172	PALACE NO 1	AMC60069	ACTIVE
AMC60173	ACE	AMC60069	ACTIVE
AMC60174	ACE 1	AMC60069	ACTIVE
AMC60175	ACE 2	AMC60069	ACTIVE
AMC60176	ACE 3	AMC60069	ACTIVE
AMC60177	ACE 4	AMC60069	ACTIVE
AMC60178	ACE 5	AMC60069	ACTIVE
AMC60179	ACE 6	AMC60069	ACTIVE
AMC60180	ALTO	AMC60069	ACTIVE
AMC60181	ALTO NO 1	AMC60069	ACTIVE
AMC60182	ALTO NO 2	AMC60069	ACTIVE
AMC60183	ALTO NO 3	AMC60069	ACTIVE
AMC60184	ALTO NO 4	AMC60069	ACTIVE
AMC60185	ALTO NO 5	AMC60069	ACTIVE
AMC60187	ALTO NO 7	AMC60069	ACTIVE
AMC60188	ALTO NO 8	AMC60069	ACTIVE
AMC60189	ALTO NO 9	AMC60069	ACTIVE
AMC60190	ALTO NO 10	AMC60069	ACTIVE
AMC60191	ALTO NO 11	AMC60069	ACTIVE
AMC60192	ARIZONA	AMC60069	ACTIVE
AMC60193	BIG LEDGE	AMC60069	ACTIVE
AMC60195	WES NO 1	AMC60069	ACTIVE
AMC60196	WES NO 2	AMC60069	ACTIVE
AMC60197	BROOKLYN	AMC60069	ACTIVE
AMC60198	CHICAGO	AMC60069	ACTIVE
AMC60199	GARDNER	AMC60069	ACTIVE
AMC60200	GUSSIE	AMC60069	ACTIVE
AMC60201	BLACK ROCK NO 1	AMC60069	ACTIVE
AMC60203	HARD ROCK #2	AMC60069	ACTIVE
AMC60204	HARD ROCK #6	AMC60069	ACTIVE

RECEIVED  
 BLM ARIZONA  
 STATE OFFICE  
 2010 SEP 16 A 10:50

NO WARRANTY IS MADE BY BLM  
 FOR USE OF THE DATA FOR  
 PURPOSES NOT INTENDED BY BLM

**DEPARTMENT OF THE INTERIOR  
BUREAU OF LAND MANAGEMENT  
MINING CLAIMS**

Customer Information - WITH Serial No. and Claim Name

**ACTIVE CLAIMS**

Run Date: 09/09/2010 08:20 AM

Page 18 of 20

<u>Serial No.</u>	<u>Claim Name/Number</u>	<u>Lead Serial No.</u>	<u>Disposition</u>
AMC60205	HARD ROCK #7	AMC60069	ACTIVE
AMC60206	HARD ROCK #11	AMC60069	ACTIVE
AMC60207	HARD ROCK #12	AMC60069	ACTIVE
AMC60208	HORN SILVER	AMC60069	ACTIVE
AMC60209	HORN SILVER NO 1	AMC60069	ACTIVE
AMC60210	JANE	AMC60069	ACTIVE
AMC60211	JOHNNIE	AMC60069	ACTIVE
AMC60212	KATIE	AMC60069	ACTIVE
AMC60213	LEGAL TENDER	AMC60069	ACTIVE
AMC60214	LIBBIE	AMC60069	ACTIVE
AMC60215	LIBBIE NO 1	AMC60069	ACTIVE
AMC60216	LIBBIE NO 2	AMC60069	ACTIVE
AMC60218	MAGGIE	AMC60069	ACTIVE
AMC60219	MICHIGAN	AMC60069	ACTIVE
AMC60220	NEW YORK	AMC60069	ACTIVE
AMC60221	RUBE	AMC60069	ACTIVE
AMC60222	RUBY	AMC60069	ACTIVE
AMC60223	SALLIE	AMC60069	ACTIVE
AMC60224	APACHE LEAP	AMC60069	ACTIVE
AMC60225	COBRE VERDE	AMC60069	ACTIVE
AMC60226	COBRE VERDE NO 1	AMC60069	ACTIVE
AMC60227	CONNECTING LINK	AMC60069	ACTIVE
AMC60228	CONNECTING LINK NO 1	AMC60069	ACTIVE
AMC60229	CONNECTING LINK NO 2	AMC60069	ACTIVE
AMC60230	CONNECTING LINK NO 3	AMC60069	ACTIVE
AMC60231	CONNECTING LINK NO 4	AMC60069	ACTIVE
AMC60238	DACITE NO 12	AMC60069	ACTIVE
AMC60239	DACITE NO 13	AMC60069	ACTIVE
AMC60244	SAN JUAN	AMC60069	ACTIVE
AMC60245	SOUTH SYNDICATE NO 1	AMC60069	ACTIVE
AMC60246	SOUTH SYNDICATE NO 2	AMC60069	ACTIVE
AMC60247	SOUTH SYNDICATE NO 3	AMC60069	ACTIVE
AMC60248	SOUTH SYNDICATE NO 4	AMC60069	ACTIVE
AMC60249	SOUTH SYNDICATE NO 5	AMC60069	ACTIVE
AMC60250	SUN #2	AMC60069	ACTIVE
AMC60251	SUN #3	AMC60069	ACTIVE
AMC60252	SUN #4	AMC60069	ACTIVE
AMC60253	SUN #5	AMC60069	ACTIVE
AMC60254	SUN #6	AMC60069	ACTIVE
AMC60255	SUN #7	AMC60069	ACTIVE
AMC60256	SUN #8	AMC60069	ACTIVE
AMC60257	SUN #9	AMC60069	ACTIVE
AMC60258	SUN #10	AMC60069	ACTIVE
AMC60259	SUN #11	AMC60069	ACTIVE
AMC60260	SUN #12	AMC60069	ACTIVE
AMC60261	SUN #13	AMC60069	ACTIVE
AMC60262	SUN #14	AMC60069	ACTIVE
AMC60263	SUN #15	AMC60069	ACTIVE

PHOENIX ARIZONA

2010 SEP 16 A 10:50

RECEIVED  
BLM AZ STATE OFFICE

NO WARRANTY IS MADE BY BLM  
FOR USE OF THE DATA FOR  
PURPOSES NOT INTENDED BY BLM

DEPARTMENT OF THE INTERIOR  
 BUREAU OF LAND MANAGEMENT  
 MINING CLAIMS  
 Customer Information - WITH Serial No. and Claim Name

**ACTIVE CLAIMS**

Run Date: 09/09/2010 08:20 AM

Page 19 of 20

<u>Serial No.</u>	<u>Claim Name/Number</u>	<u>Lead Serial No.</u>	<u>Disposition</u>
AMC60264	SUN #16	AMC60069	ACTIVE
AMC60265	SUN #17	AMC60069	ACTIVE
AMC60266	SUN #18	AMC60069	ACTIVE
AMC60267	SUN #19	AMC60069	ACTIVE
AMC60268	SUN #20	AMC60069	ACTIVE
AMC60269	SUN #21	AMC60069	ACTIVE
AMC60270	SUN #22	AMC60069	ACTIVE
AMC60271	SUN #23	AMC60069	ACTIVE
AMC60272	SUN #24	AMC60069	ACTIVE
AMC60273	SUN #25	AMC60069	ACTIVE
AMC60274	SUN #26	AMC60069	ACTIVE
AMC60275	SUN #27	AMC60069	ACTIVE
AMC60276	SUN #28	AMC60069	ACTIVE
AMC60277	SUN #29	AMC60069	ACTIVE
AMC60278	SUN #30	AMC60069	ACTIVE
AMC60279	SUN #31	AMC60069	ACTIVE
AMC60280	SUN #32	AMC60069	ACTIVE
AMC60281	SUN #33	AMC60069	ACTIVE
AMC60282	SUN #34	AMC60069	ACTIVE
AMC60283	SUN #35	AMC60069	ACTIVE
AMC60284	SUN #36	AMC60069	ACTIVE
AMC60285	SUN #37	AMC60069	ACTIVE
AMC60286	SUN #38	AMC60069	ACTIVE
AMC60288	SUN #40	AMC60069	ACTIVE
AMC60289	SUN #41	AMC60069	ACTIVE
AMC60290	SUN #44	AMC60069	ACTIVE
AMC60291	SUN #45	AMC60069	ACTIVE
AMC60292	SUN #48	AMC60069	ACTIVE
AMC60293	SUN #49	AMC60069	ACTIVE
AMC60294	SUN #52	AMC60069	ACTIVE
AMC60295	SUN #53	AMC60069	ACTIVE
AMC60296	SUN #54	AMC60069	ACTIVE
AMC60297	SUN #55	AMC60069	ACTIVE
AMC60298	SUN #56	AMC60069	ACTIVE
AMC60299	SUN #57	AMC60069	ACTIVE
AMC60300	SUN #58	AMC60069	ACTIVE
AMC60301	SUN #59	AMC60069	ACTIVE
AMC60302	SUN #60	AMC60069	ACTIVE
AMC60303	SUN #61	AMC60069	ACTIVE
AMC60304	SUN #62	AMC60069	ACTIVE
AMC60305	SUN #63	AMC60069	ACTIVE
AMC60306	SUN #64	AMC60069	ACTIVE
AMC60307	SUN #65	AMC60069	ACTIVE
AMC60308	SUN #66	AMC60069	ACTIVE
AMC60309	SUN #67	AMC60069	ACTIVE
AMC60310	SUN #68	AMC60069	ACTIVE
AMC60311	SUN #69	AMC60069	ACTIVE
AMC60312	SUN #70	AMC60069	ACTIVE

RECEIVED  
 BLM AZ STATE OFFICE  
 2010 SEP 16 A 10:50  
 PHOENIX, ARIZONA

NO WARRANTY IS MADE BY BLM  
 FOR USE OF THE DATA FOR  
 PURPOSES NOT INTENDED BY BLM

DEPARTMENT OF THE INTERIOR  
 BUREAU OF LAND MANAGEMENT  
 MINING CLAIMS  
 Customer Information - WITH Serial No. and Claim Name

**ACTIVE CLAIMS**

Run Date: 09/09/2010 08:20 AM

Page 20 of 20

<u>Serial No.</u>	<u>Claim Name/Number</u>	<u>Lead Serial No.</u>	<u>Disposition</u>
AMC60313	SUN #71	AMC60069	ACTIVE
AMC60314	SUN #42A	AMC60069	ACTIVE
AMC60315	SUN #46A	AMC60069	ACTIVE
AMC60316	SUN #50A	AMC60069	ACTIVE
AMC60362	ANNEX	AMC60069	ACTIVE
AMC60363	APEX	AMC60069	ACTIVE
AMC60364	BROKEN HILL NO 1	AMC60069	ACTIVE
AMC60365	COBRE VERDE NO 2	AMC60069	ACTIVE
AMC60366	COBRE VERDE NO 3	AMC60069	ACTIVE
AMC60367	COPPER BELL	AMC60069	ACTIVE
AMC60389	ILLINOIS	AMC60069	ACTIVE
AMC60390	INDIANA	AMC60069	ACTIVE
AMC60391	IOWA	AMC60069	ACTIVE
AMC60392	LEAD HILL	AMC60069	ACTIVE
AMC60394	SOUTH SYNDICATE NO 6	AMC60069	ACTIVE
AMC60395	SOUTH SYNDICATE NO 7	AMC60069	ACTIVE
AMC60396	SOUTH SYNDICATE NO 8	AMC60069	ACTIVE
AMC60397	SOUTH SYNDICATE NO 9	AMC60069	ACTIVE
AMC60398	SOUTH SYNDICATE NO10	AMC60069	ACTIVE
AMC60399	SOUTH SYNDICATE NO11	AMC60069	ACTIVE
AMC60400	SOUTH SYNDICATE NO12	AMC60069	ACTIVE
AMC60401	TOUCH NOT NO 2	AMC60069	ACTIVE
AMC60402	EXTENSION NO 1A	AMC60069	ACTIVE
AMC60403	EXTENSION NO 2	AMC60069	ACTIVE
AMC60404	EXTENSION NO 3	AMC60069	ACTIVE
AMC60405	EXTENSION NO 4	AMC60069	ACTIVE
AMC60406	EXTENSION NO 5	AMC60069	ACTIVE
AMC60407	EXTENSION NO 6	AMC60069	ACTIVE
AMC60408	EXTENSION NO 7	AMC60069	ACTIVE
AMC60409	EXTENSION NO 8	AMC60069	ACTIVE
AMC60433	EXTENSION NO 31	AMC60069	ACTIVE
AMC60434	EXTENSION NO 32	AMC60069	ACTIVE
AMC60435	EXTENSION NO 33	AMC60069	ACTIVE
AMC60436	EXTENSION NO 34	AMC60069	ACTIVE
AMC60437	EXTENSION NO 35	AMC60069	ACTIVE
AMC60438	EXTENSION NO 36	AMC60069	ACTIVE
AMC60439	EXTENSION NO 37	AMC60069	ACTIVE
AMC60440	EXTENSION NO 38	AMC60069	ACTIVE
AMC60441	EXTENSION NO 39	AMC60069	ACTIVE
AMC60442	EXTENSION NO 40	AMC60069	ACTIVE
AMC60443	EXTENSION NO 41	AMC60069	ACTIVE
AMC60452	OAK NO 45	AMC60069	ACTIVE
AMC60453	BROKEN HILL NO 2	AMC60069	ACTIVE

Number of ACTIVE cases: 898

RECEIVED  
 BLM AZ STATE OFFICE  
 2010 SEP 16 A 10:50  
 PHOENIX ARIZONA

NO WARRANTY IS MADE BY BLM  
 FOR USE OF THE DATA FOR  
 PURPOSES NOT INTENDED BY BLM

DEPARTMENT OF THE INTERIOR  
 BUREAU OF LAND MANAGEMENT  
 MINING CLAIMS  
 Customer Information - WITH Serial No. and Claim Name

**ACTIVE CLAIMS**

Run Date: 09/09/2010 08:38 AM

Page 1 of 2

Admin State: AZ  
 Geo State: AZ

INTEGRITY LAND AND CATTLE CO  
 BOX 1944  
 SUPERIOR, AZ 85273

CUSTOMER ID: 2244231

<u>Serial No.</u>	<u>Claim Name/Number</u>	<u>Lead Serial No.</u>	<u>Disposition</u>
AMC377139	WILEY BILL #1	AMC377139	ACTIVE
AMC377140	WILEY BILL #2	AMC377139	ACTIVE
AMC377141	WILEY BILL #3	AMC377139	ACTIVE
AMC377142	WILEY BILL #4	AMC377139	ACTIVE
AMC377143	WILEY BILL #5	AMC377139	ACTIVE
AMC377144	WILEY BILL #6	AMC377139	ACTIVE
AMC377145	WILEY BILL #7	AMC377139	ACTIVE
AMC377146	WILEY BILL #8	AMC377139	ACTIVE
AMC377147	WILEY BILL #9	AMC377139	ACTIVE
AMC377148	WILEY BILL #10	AMC377139	ACTIVE
AMC377149	WILEY BILL #11	AMC377139	ACTIVE
AMC377150	WILEY BILL #12	AMC377139	ACTIVE
AMC377151	WILEY BILL #13	AMC377139	ACTIVE
AMC377152	WILEY BILL #14	AMC377139	ACTIVE
AMC377153	WILEY BILL #15	AMC377139	ACTIVE
AMC377154	WILEY BILL #16	AMC377139	ACTIVE
AMC377155	WILEY BILL #17	AMC377139	ACTIVE
AMC377156	WILEY BILL #18	AMC377139	ACTIVE
AMC377158	WILEY BILL #21	AMC377139	ACTIVE
AMC377159	WILEY BILL #22	AMC377139	ACTIVE
AMC377160	WILEY BILL #23	AMC377139	ACTIVE
AMC377161	WILEY BILL #24	AMC377139	ACTIVE
AMC377162	WILEY BILL #25	AMC377139	ACTIVE
AMC377163	WILEY BILL #26	AMC377139	ACTIVE
AMC377164	WILEY BILL #27	AMC377139	ACTIVE
AMC377165	WILEY BILL #28	AMC377139	ACTIVE
AMC377166	WILEY BILL #29	AMC377139	ACTIVE
AMC377167	WILEY BILL #30	AMC377139	ACTIVE
AMC377168	WILEY BILL #31	AMC377139	ACTIVE
AMC377169	WILEY BILL #32	AMC377139	ACTIVE
AMC377170	WILEY BILL #33	AMC377139	ACTIVE
AMC377171	WILEY BILL #34	AMC377139	ACTIVE
AMC377172	WILEY BILL #35	AMC377139	ACTIVE
AMC377173	WILEY BILL #36	AMC377139	ACTIVE
AMC377174	WILEY BILL #37	AMC377139	ACTIVE
AMC377175	WILEY BILL #38	AMC377139	ACTIVE
AMC377176	WILEY BILL #39	AMC377139	ACTIVE
AMC377177	WILEY BILL #40	AMC377139	ACTIVE
AMC377178	WILEY BILL #41	AMC377139	ACTIVE
AMC377179	WILEY BILL #42	AMC377139	ACTIVE
AMC377180	WILEY BILL #43	AMC377139	ACTIVE
AMC377181	WILEY BILL #44	AMC377139	ACTIVE
AMC377182	WILEY BILL #45	AMC377139	ACTIVE

RECEIVED  
 BLM AZ STATE OFFICE  
 2010 SEP 16 A 10:50  
 PHOENIX, ARIZONA

NO WARRANTY IS MADE BY BLM  
 FOR USE OF THE DATA FOR  
 PURPOSES NOT INTENDED BY BLM

DEPARTMENT OF THE INTERIOR  
BUREAU OF LAND MANAGEMENT  
MINING CLAIMS

Customer Information - WITH Serial No. and Claim Name

ACTIVE CLAIMS

Run Date: 09/09/2010 08:38 AM

Page 2 of 2

<u>Serial No.</u>	<u>Claim Name/Number</u>	<u>Lead Serial No.</u>	<u>Disposition</u>
AMC377183	WILEY BILL #46	AMC377139	ACTIVE
AMC377184	WILEY BILL #47	AMC377139	ACTIVE
AMC377185	WILEY BILL #48	AMC377139	ACTIVE
AMC377186	WILEY BILL #49	AMC377139	ACTIVE
AMC377187	WILEY BILL #50	AMC377139	ACTIVE
AMC377188	WILEY BILL #51	AMC377139	ACTIVE
AMC377189	WILEY BILL #52	AMC377139	ACTIVE
AMC377190	WILEY BILL #53	AMC377139	ACTIVE
AMC377191	WILEY BILL #54	AMC377139	ACTIVE
AMC377192	WILEY BILL #55	AMC377139	ACTIVE
AMC377193	WILEY BILL #56	AMC377139	ACTIVE
AMC377194	WILEY BILL #57	AMC377139	ACTIVE
AMC377195	WILEY BILL #58	AMC377139	ACTIVE
AMC377196	WILEY BILL #59	AMC377139	ACTIVE
AMC377197	WILEY BILL #60	AMC377139	ACTIVE
AMC377198	WILEY BILL #61	AMC377139	ACTIVE
AMC377199	WILEY BILL #62	AMC377139	ACTIVE
AMC377200	WILEY BILL #63	AMC377139	ACTIVE
AMC377201	WILEY BILL #64	AMC377139	ACTIVE
AMC377202	WILEY BILL #65	AMC377139	ACTIVE
AMC377203	WILEY BILL #66	AMC377139	ACTIVE
AMC377204	WILEY BILL #67	AMC377139	ACTIVE
AMC377205	WILEY BILL #68	AMC377139	ACTIVE
AMC377206	WILEY BILL #69	AMC377139	ACTIVE
AMC377207	WILEY BILL #70	AMC377139	ACTIVE
AMC377208	WILEY BILL #71	AMC377139	ACTIVE
AMC377209	WILEY BILL #72	AMC377139	ACTIVE
AMC377210	WILEY BILL #74	AMC377139	ACTIVE
AMC377211	WILEY BILL #75	AMC377139	ACTIVE
AMC377212	WILEY BILL #76	AMC377139	ACTIVE
AMC377213	WILEY BILL #77	AMC377139	ACTIVE
AMC377214	WILEY BILL #78	AMC377139	ACTIVE
AMC377215	WILEY BILL #79	AMC377139	ACTIVE
AMC377216	WILEY BILL #80	AMC377139	ACTIVE
AMC377217	WILEY BILL #81	AMC377139	ACTIVE
AMC377218	WILEY BILL #82	AMC377139	ACTIVE
AMC377219	WILEY BILL #83	AMC377139	ACTIVE
AMC377220	WILEY BILL #84	AMC377139	ACTIVE
AMC377221	WILEY BILL #85	AMC377139	ACTIVE
AMC377222	WILEY BILL #86	AMC377139	ACTIVE

Number of ACTIVE cases: 83

RECEIVED  
BLM AZ STATE OFFICE  
2010 SEP 16 A 10:50  
PHOENIX, ARIZONA

NO WARRANTY IS MADE BY BLM  
FOR USE OF THE DATA FOR  
PURPOSES NOT INTENDED BY BLM

# Customer Name Update Screen

**System ID:MC**

Name: SWIFT CURRENT LND & CATTLE LL

**Proprietor #:** 2222414

**Renumber To:**

Category: C - CORPORATION

Address: 102 W MAGMA HEIGHTS DR

PO BOX 1944

City: SUPERIOR

State: AZ

Zip: 851732523

*Address Updated*  
**ENTERED INTO COMPUTER**  
SEP 30 2010 *ps*

Customer details successfully saved for Customer Id 2222414



**List of Proprietors**

SWIFT CURRENT LND & CATTLE LLC[2222414], 2525 E AZ BILTMORE CIR #C135, , PHOENIX, AZ, 85016, C,

↑ Previous Address

Select

Cancel

# Customer Name Update Screen

**System ID:MC**

Name: RESOLUTION COPPER MINING LLC

**Proprietor #:** 2222413

Renumber To:

Category: C - CORPORATION

Address: 102 W MAGMA HEIGHTS DR  
PO BOX 1944

City: SUPERIOR

State: AZ

Zip: 851732523

*Address Updated*  
**ENTERED INTO COMPUTER**  
SEP 30 2010 *PB*

Customer details successfully saved for Customer Id 2222413

**List of Proprietors**

RESOLUTION COPPER MINING LLC[2222413], 2525 E AZ BILTMORE CIR #C135, , PHOENIX, AZ, 85016, C,

↑ Previous Address

Select

Cancel

# Customer Name Update Screen

**System ID:MC**

Name: RESOLUTION COPPER CO

**Lookup**

**Proprietor #:** 2229482

**Renumber To:**

Category: C - CORPORATION

Address: 102 W MAGMA HEIGHTS DR

PO BOX 1944

City: SUPERIOR

State: AZ

Zip: 851732523

*Address Updated*  
**ENTERED INTO COMPUTER**

*SEP 30 2010 PB*

**Save**

Save/Override DataFlux

**Delete**

**Renumber**

Customer details successfully saved for Customer Id 2229482

**List of Proprietors**

RESOLUTION COPPER CO[2229482], 102 W MAGMA HEIGHTS DR, PO BOX 1944, SUPERIOR, AZ, 851732523, C, MATCHED

*Rick S. consolidated the 3-addresses*  
**ENTERED INTO COMPUTER**

*9AM* SEP 30 2010 *ja*

Select

Cancel

**List of Proprietors**

RESOLUTION COPPER CO[2228640], 2525 E AZ BILTMORE CR #C-135, , PHOENIX, AZ, 85016, C, -AMC 374059  
★ RESOLUTION COPPER CO[2229482], 102 MAGMA HEIGHTS, , SUPERIOR, AZ, 85273, C, -AMC 366558  
RESOLUTION COPPER CO[2260862], BOX 1944, , SUPERIOR, AZ, 85273, C, -AMC 384892

*Previous Addresses*

*Before Rick consolidated them.*

Select

Cancel

# Customer Name Update Screen

**System ID:MC**

Name: INTEGRITY LAND AND CATTLE CO

**Lookup**

**Proprietor #:** 2244231

Renumber To:

Category: C - CORPORATION

Address: 102 W MAGMA HEIGHTS DR

PO BOX 1944

City: SUPERIOR

State: AZ

Zip: 851732523

*Address Updated*  
**ENTERED INTO COMPUTER**  
SEP 30 2010 *ps*

**Save**

Save/Override DataFlux

**Delete**

**Renumber**

Customer details successfully saved for Customer Id 2244231

**List of Proprietors**

INTEGRITY LAND AND CATTLE CO[2244231], PO BOX 1944, , SUPERIOR, AZ, 851731944, C, MATCHED

↑ Previous Address

Select

Cancel



**DEPARTMENT OF THE INTERIOR  
BUREAU OF LAND MANAGEMENT  
MINING CLAIMS**

Run Date/Time: 09/30/2010 09:07 AM

**(LIVE) Serial Register Page**

Page 1 of 1

**01 05-10-1872;017STAT0091;30USC26,28,34**  
**Case Type 384101: LODE CLAIM**  
**Claim Name: JUNO 1**  
**Commodity :**  
**Case Disposition: ACTIVE**

**Serial Number  
AMC366558  
Lead File Number  
AMC366558**

<b>Name &amp; Address</b>	<i>Not listed as Mining Co.</i>	<b>Int Rel</b>	<b>% Interest</b>
RESOLUTION COPPER CO	102 W MAGMA HEIGHTS DR, PO BOX 1944 SUPERIOR, AZ 85173-2523	CLAIMANT	0.000000

<b>Mer Twp Rng Sec</b>	<b>Quadrant</b>	<b>District/Field Office</b>	<b>County</b>
14 0010N 0130E 014	SE	LOWER SONORAN FIELD OFFICE	GILA
14 0010N 0130E 023	NE	LOWER SONORAN FIELD OFFICE	GILA

<b>Act Date</b>	<b>Code</b>	<b>Action</b>	<b>Action Remarks</b>	<b>Receipt Number</b>
06/17/2005	403	LOCATION DATE		
07/18/2005	395	RECORDATION NOTICE RECD	\$30.00;1	1111420
07/22/2010	682	MAINTENANCE FEE/\$140	2011	2175547
08/03/2009	682	MAINTENANCE FEE/\$140	2010	1969185
08/12/2008	582	MAINTENANCE FEE/\$125	2009	1759150
08/13/2007	582	MAINTENANCE FEE/\$125	2008	1542107
08/14/2006	582	MAINTENANCE FEE/\$125	2007	1333691
08/15/2005	582	MAINTENANCE FEE/\$125	2006	1128480
07/18/2005	484	LOCATION YEAR / MAINTENANCE	2005	1111420
05/03/2006	669	LAND STATUS CHECKED		
07/18/2005	501	ACCT ADV IN LEAD FILE	AMC366558;	

**Line Nr Remarks**

**DEPARTMENT OF THE INTERIOR  
BUREAU OF LAND MANAGEMENT  
MINING CLAIMS**

**(LIVE) Serial Register Page**

Run Date/Time: 09/30/2010 09:07 AM

Page 1 of

01 05-10-1872;017STAT0091;30USC26,28,34

Case Type 384101: LODE CLAIM

Claim Name: WILEY BILL #1

Commodity :

Case Disposition: ACTIVE

Serial Number

AMC377139

Lead File Number

AMC377139

Name & Address

*Listed as  
CO NOT LLC*

Int Rel

% Interest

INTEGRITY LAND AND CATTLE CO 102 W MAGMA HEIGHTS DR, PO BOX SUPERIOR, AZ 85173-2523  
1944

CLAIMANT

0.000000

Mer Twp Rng Sec

Quadrant

District/Field Office

County

14 0010S 0130E 013

NE

LOWER SONORAN FIELD OFFICE

PINAL

Act Date

Code Action

Action Remarks

Receipt Number

11/01/2006

403 LOCATION DATE

01/17/2007

395 RECORDATION NOTICE RECD 1

1425331

07/22/2010

682 MAINTENANCE FEE/\$140 2011

2175514

08/03/2009

682 MAINTENANCE FEE/\$140 2010

1969185

08/12/2008

582 MAINTENANCE FEE/\$125 2009

1759150

08/13/2007

582 MAINTENANCE FEE/\$125 2008

1542107

01/17/2007

484 LOCATION YEAR / MAINTENANCE 2007

1425331

08/15/2007

669 LAND STATUS CHECKED

01/17/2007

501 ACCT ADV IN LEAD FILE AMC377139;

Line Nr Remarks

09/30/2010 08:28:17 AM



Pauline  
Brown/AZSO/AZ/BLM/DOI  
09/30/2010 08:26 AM

To mead\_32@msn.com  
cc  
bcc  
Subject Address change Request dated 9-14-10

Mr. Mead,

I am in receipt of your request dated September 14, 2010, to change the addresses for the following companies:

SWIFT CURRENT LAND & CATTLE LLC, RESOLUTION COPPER MINING LLC,  
RESOLUTION COPPER MINING CO, AND INTEGRITY LAND AND CATTLE CO.  
You provided copies of the customer information sheets as well. {Thank you}

Apparently we have a listing of 3 different addresses (Page 1 of 20), for RESOLUTION COPPER CO., for the following Lead AMC files:

AMC366558: 102 MAGMA HEIGHTS SUPERIOR, AZ 85273  
AMC374059: 2525 E AZ BILTMORE CR #C-135 PHOENIX, AZ 85016  
AMC384892: BOX 1944 SUPERIOR, AZ 85273

What I need to know is whether or not I need to make a request to have all three addresses consolidated together to reflect the requested address change of:

102 Magma Heights  
PO Box 1944  
Superior, AZ 85273

Thank you and Please Advise,

PAULINE BROWN  
LEGAL INSTRUMENTS EXAMINER  
U.S. DEPARTMENT OF THE INTERIOR  
BUREAU OF LAND MANAGEMENT  
AZSO LANDS AND MINERALS ADJUDICATION  
ONE NORTH CENTRAL AVE. SUITE 800  
PHOENIX, AZ 85004-4427  
Phone: 602-417-9360  
Fax: 602-417-9490  
Pauline\_Brown@blm.gov

This electronic mail message contains information that (a) is or may be CONFIDENTIAL, PROPRIETARY IN NATURE, OR OTHERWISE PROTECTED BY LAW FROM DISCLOSURE, and (b) is intended only for the use of the addressee(s) named herein. If you are not an intended recipient, please contact the sender immediately and take the steps necessary to delete the message completely from your computer system. Not Intended as a Substitute for a Writing: Notwithstanding the Uniform Electronic Transaction Act or any other law of similar effect, absent an express statement to the contrary, this e-mail message, its contents, and any attachments hereto are not intended to represent an offer or acceptance to enter into a contract and are not otherwise intended to bind this sender, or any other person or entity.

09/30/2010 08:53:31 AM



Dan Mead  
<mead\_32@msn.com>  
09/30/2010 08:36 AM

To <Pauline\_Brown@blm.gov>  
cc  
bcc

Subject RE: Address change Request dated 9-14-10

**Pauline: Please make the change for all three addresses so we only have the one that was requested at 102 Magma Heights, P.O. Box 1944, Superior, Az. 85273. Thanks Dan**

-----Original Message-----

From: Pauline\_Brown@blm.gov [mailto:Pauline\_Brown@blm.gov]  
Sent: Thursday, September 30, 2010 8:27 AM  
To: mead\_32@msn.com  
Subject: Address change Request dated 9-14-10

Mr. Mead,

I am in receipt of your request dated September 14, 2010, to change the addresses for the following companies:

SWIFT CURRENT LAND & CATTLE LLC, RESOLUTION COPPER MINING LLC, RESOLUTION COPPER MINING CO, AND INTEGRITY LAND AND CATTLE CO.  
You provided copies of the customer information sheets as well. {Thank you}

Apparently we have a listing of 3 different addresses (Page 1 of 20), for RESOLUTION COPPER CO., for the following Lead AMC files:

AMC366558: 102 MAGMA HEIGHTS SUPERIOR, AZ 85273  
AMC374059: 2525 E AZ BILTMORE CR #C-135 PHOENIX, AZ 85016  
AMC384892: BOX 1944 SUPERIOR, AZ 85273

What I need to know is whether or not I need to make a request to have all three addresses consolidated together to reflect the requested address change of:

102 Magma Heights  
PO Box 1944  
Superior, AZ 85273

Thank you and Please Advise,

PAULINE BROWN  
LEGAL INSTRUMENTS EXAMINER  
U.S. DEPARTMENT OF THE INTERIOR  
BUREAU OF LAND MANAGEMENT  
AZSO LANDS AND MINERALS ADJUDICATION  
ONE NORTH CENTRAL AVE. SUITE 800  
PHOENIX, AZ 85004-4427  
Phone: 602-417-9360  
Fax: 602-417-9490  
Pauline\_Brown@blm.gov

This electronic mail message contains information that (a) is or may be CONFIDENTIAL, PROPRIETARY IN NATURE, OR OTHERWISE PROTECTED BY LAW FROM DISCLOSURE, and (b) is intended only for the use of the addressee(s) named herein. If you are not an intended recipient, please contact the sender immediately and take the steps necessary to delete the message completely from your computer system. Not Intended as a Substitute for a Writing: Notwithstanding the Uniform Electronic Transaction Act or any other law of similar effect, absent an express statement to the contrary, this e-mail message, its contents, and any attachments hereto are not intended to represent an offer or acceptance to enter into a contract and are not otherwise intended to bind this sender, or any other person or entity.



October 26, 2010

**United States Department of the Interior  
Bureau of Land Management  
Records Division  
One North Central  
Suite 800  
Phoenix, Arizona 85004-2203**

**RE: Change of Address:**

Would you please change the below listed companies address too:

**102 Magma Heights  
P.O. Box 1944  
Superior, Arizona 85273**

**Companies:**

**Swift Current Land & Cattle LLC (lead file AMC 361010)  
Resolution Copper Company (lead file AMC312984)  
Resolution Copper Mining LLC (lead file AMC 366558)  
Integrity Land & Cattle Company (lead file AMC 377139)**

I have included the customer information sheets for each of the companies as a reference for you.

If you have any questions please give me a call at 520-419-2622

Sincerely Yours

A handwritten signature in black ink, appearing to read 'Dan Mead', is written over a white background.

Daniel L Mead

Agent for:

Swift Current Land & Cattle LLC  
Resolution Copper Company  
Resolution Copper Mining LLC  
Integrity Land & Cattle Company

Cornerstone Lands DLM/LLC  
Dan Mead  
11280 North Shadow Vista Place  
Tucson, Az. 85742  
Phone: 520-419-2622  
e-mail: mead\_32@msn.com

RECEIVED  
BLM AZ STATE OFFICE  
2010 NOV - 1 A 11:45  
PHOENIX, ARIZONA

289 373  
345 188  
344 757

66892  
138158  
141 486

UNITED STATES DEPARTMENT OF THE INTERIOR  
BUREAU OF LAND MANAGEMENT  
ARIZONA STATE OFFICE

325895  
338178

345121  
345354  
312984

299632  
277468  
333067

Memorandum

315168

303735

To: Case File AMC

316548

315170

From: Dorie Morrison, LLE

345629

48023

Subject: Documentation of Telephone Conversation

344575

46919

344652

45684

1184

314545

253273

Name of Person Contacted: Ed John, Asarco Corp

Telephone Number of Person Contacted: 520-356-3543

Date of Contact: 8/10/98

Summary: Called reference request

AMC # listed for Mat 5-16.

Document Had AMC 336178-336189

Correct # are 338178-338189

Copy filed to Mr John for correction.

Dorie Morrison

April 24, 1995

RECORD OF TELEPHONE CONVERSATION:

Spoke with Mr. Henry Kreis, ASARCO, 798-7717. He said to show ASARCO Inc as the name in all cases. The main address will be P.O. Box 5747, Tucson, AZ 85703.

We currently show 3 other addresses for ASARCO Inc:

1. Box 8, Hayden AZ 85235
2. ~~Silver Bell Unit~~, Marana AZ 85653 25000 W AVRA VALLEY
3. Box 111, Sahuarita AZ 85629

Mr. Kreis said to continue to show the addresses as we have them. In the future, we will show ASARCO Inc at whatever address is indicated on the location notice. If no address is given, use P.O. Box 5747, Tucson, AZ 85703.

cc: Sam  
Mary  
Julie  
Julith

*Evelyn Stob*  
Evelyn Stob  
Land Law Examiner

1186	35995	64123	314545
5916	37759	66892	315168
13284	45684	253273	315170
14972	46740	277468	316548
15002	46919	289373	313532
22807	47449	294050	310328
24397	48521	296632	310413
25210	51409	303735	316095
27423	51965	303950	319065
28871	61261	307734	324310
32768	62735	309087	324410
33746	63296	312984	325894
		314088	330891

E.S.

**NOTICE!!**

**These documents have been scanned!**

**Do not place un-scanned documents beneath this notice!**

**Do not remove this notice from this file!**

GPO Jacket No. 560-102  
Print Order 61540  
Rise Business Services, LLC  
Job=AZ15 7/29/2019




Box Number= AZ15187



Claim Begin-End: AMC315168-AMC315186

**6 Location Notices-Amendments and Supporting Documents**



AZ15187-3

AMC314626-AMC325895



**NO  
DOCUMENTS  
FOUND**

NO DOCUMENTS FOUND  
NO DOCUMENTS FOUND